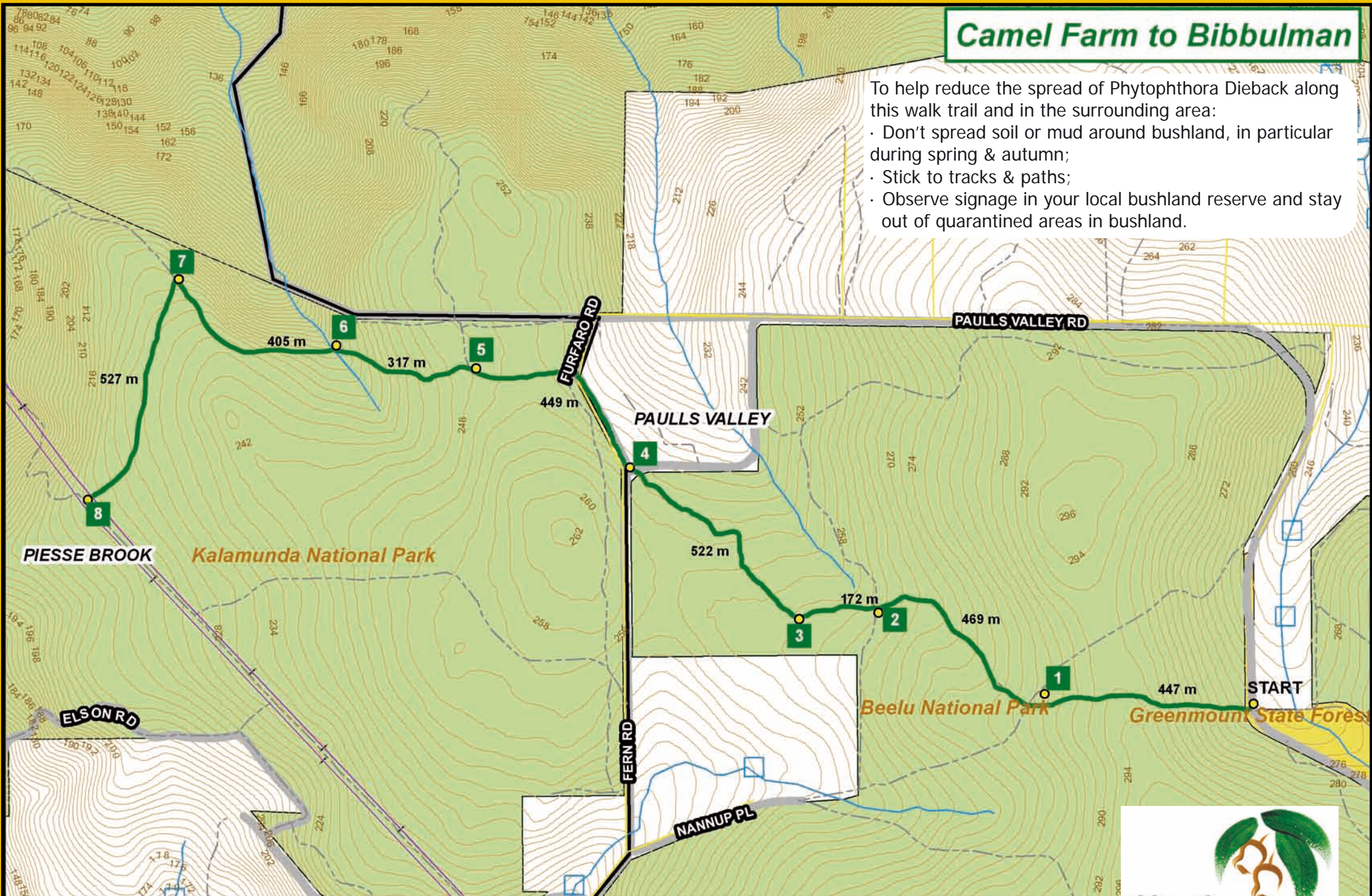


# Camel Farm to Bibbulman

To help reduce the spread of Phytophthora Dieback along this walk trail and in the surrounding area:


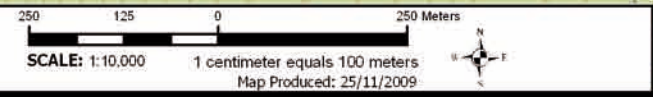
- Don't spread soil or mud around bushland, in particular during spring & autumn;
- Stick to tracks & paths;
- Observe signage in your local bushland reserve and stay out of quarantined areas in bushland.



## Kalamunda Shire Walk Trails

**Disclaimer:**  
The Shire of Kalamunda accepts no responsibility for the accuracy of this image or the results of any actions taken when using this image. Based on information provided by and with the permission of the Western Australian Land Information Authority. (2009).

- Trail Points
- Trail
- Rivers
- Tracks
- Powellines
- 2m Contours
- National Park
- State Forest





# *Bibbulmun Track – Camel Farm and Return*



## Walk Trail Information

**Distance:** 6.5 kms

**Time:** 1 ½ - 2 hours

**Grade:** 2

**Location:** The Camel Farm on Paull's Valley Road, **Hackett's Gully**, 8km from Kalamunda. Car park at the Camel Farm.

**Description:** This is an easy walk on the Bibbulmun Track, through the **Kalamunda** and **Beelu National Parks**.

Trail markers for this walk are the Bibbulmun Track Waugal Snake marker



### **Trail Notes:**

**Start point:** On Paull's Valley Road heading west towards Kalamunda.

1. Cross an old road, underneath an overhead power line.
2. Cross a road, look for the new Bibbulmun sign straight ahead.
3. Junction of the Winjan and Bibbulmun tracks. Follow the Bibbulmun signs.
4. Turn right along a bitumen road. Continue past the end of the bitumen for approximately 50 metres and pick up the signs to the left.
5. Leave a well made road following the signs as they turn off to the left.
6. Junction with a road entering from the right. Continue straight ahead.
7. Turn left off a well made road and follow the signs. At this point, there are views north into the Helena Valley.
8. Two overhead power lines, the end of the walk. Midland Junction is visible looking down the power lines.

From this point, it is approximately 4kms to the Northern Terminus of the Bibbulmun Track, although it can become quite steep in some sections.

To complete the Camel Farm walk, retrace your steps back to the Camel Farm.



**shire of  
kalamunda**