Forrestfield

Reserve		
1	Akebia Way Reserve	R 34610
2	Almond Way POS	R 34237
3	Anderson Road Bushland	R 34600
4	Anderson Road Park	R 36350
5	Berberis Way Reserve	R 34858
6	Berkshire Road Reserve	R 47926
7	Blackbutt Way Reserve	R 35230
8	Boodjera Bend Reserve	R 51191
9	Cambridge Road Reserve	R 27559
10	Connaught Street Reserve	R 28447
11	Crumpet Creek Reserve 2	R 37650
12	Dawson Avenue Reserve	R 41189
13	Dawson Park	R 35618
14	Edinburgh Road Reserve	R 27566
15	Fagin Way Reserve	R 36344
16	Gala Way POS	R 48079
17	Garden Brook Estate	R 33912
18	Hale Road Easement	R 33000
19	Gotha Way POS	R 34857
20	Hartfield Park	R 17098
21	Juniper Way Reserve	R 34706
22	Lincoln Road Reserve	R 32494
23	Magnolia Way Reserve	R 34115
24	Orchard Park Estate 1	R 46496
25	Orchard Park Estate 2	R 47765
26	Orchard Park Estate 3	R 47680
27	Pioneer Park	R 41156
28	Preece Court Reserve	R 42353
29	Redgum Reserve	R 42573
30	Stringybark Drive Reserve	R 34363
31	Sultana Road East POS	R 48778
32	Sussex Road Reserve	R 31690
33	Tillia Court Reserve	R 42611
34	Tyler Mews Park	R 37650
35	Virgillia Way Reserve	R 33741
36	Woodlupine Brook (East)	R 34250
37	Woodlupine Brook Reserve	R 32912

Document Path: A:\MXD\KAL Projects\POS Strategy (Planning)\10000 A1 Landscape - Forrestfield.mxd

Legend

Classification

- REGIONAL PARK
- DISTRICT PARK
- NEIGHBOURHOOD PARK
- LOCAL PARK
- BIODIVERSITY ASSET
- NO CLASSIFICATION

400m Catchments per Reserve

- REGIONAL PARK
- DISTRICT PARK
- NEIGHBOURHOOD PARK
- LOCAL PARK
- BIODIVERSITY ASSET
- NO CLASSIFICATION

1:10,000 (A1)

Date: 4/6/2018

Author: GIS Coordinator

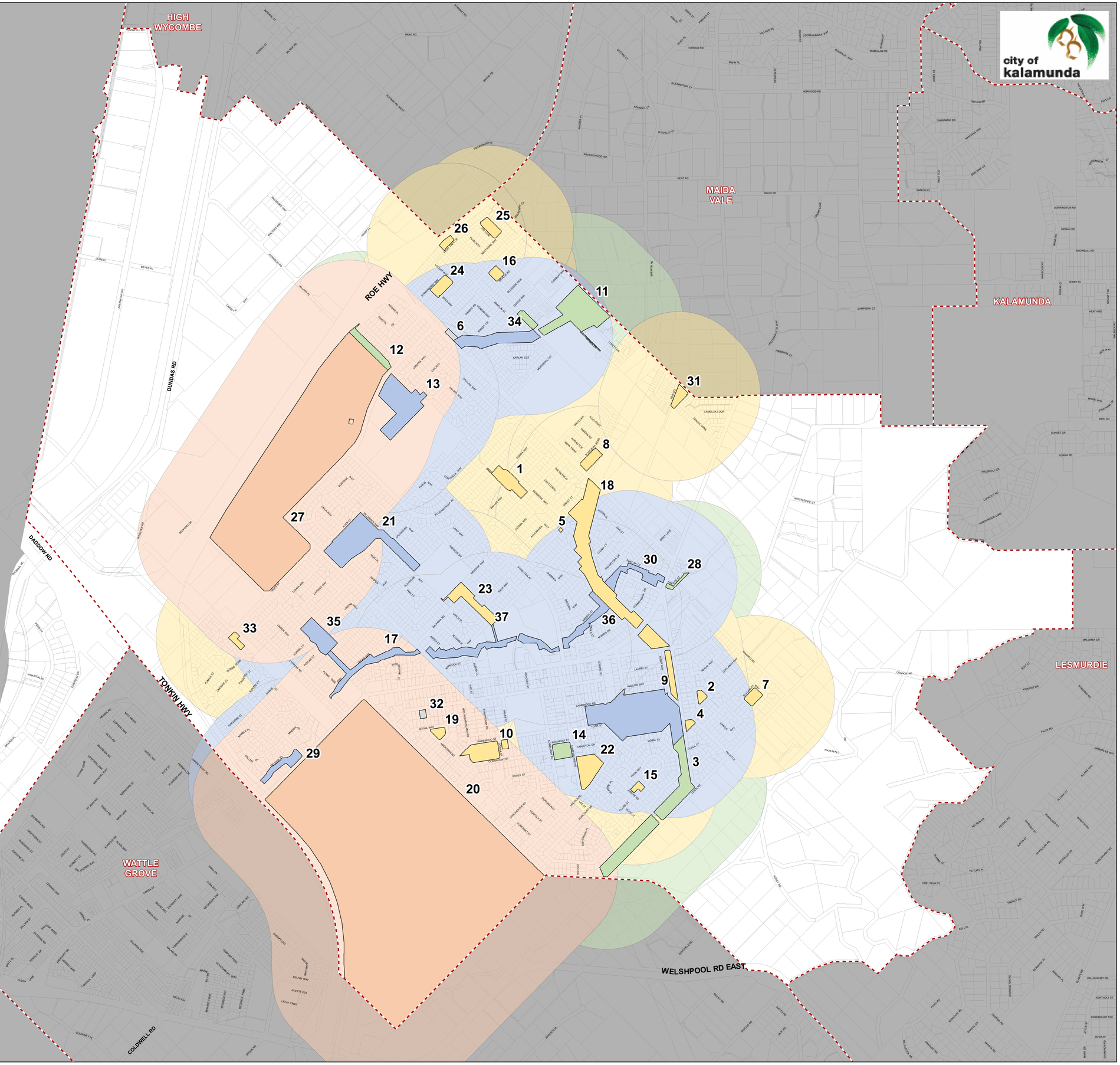

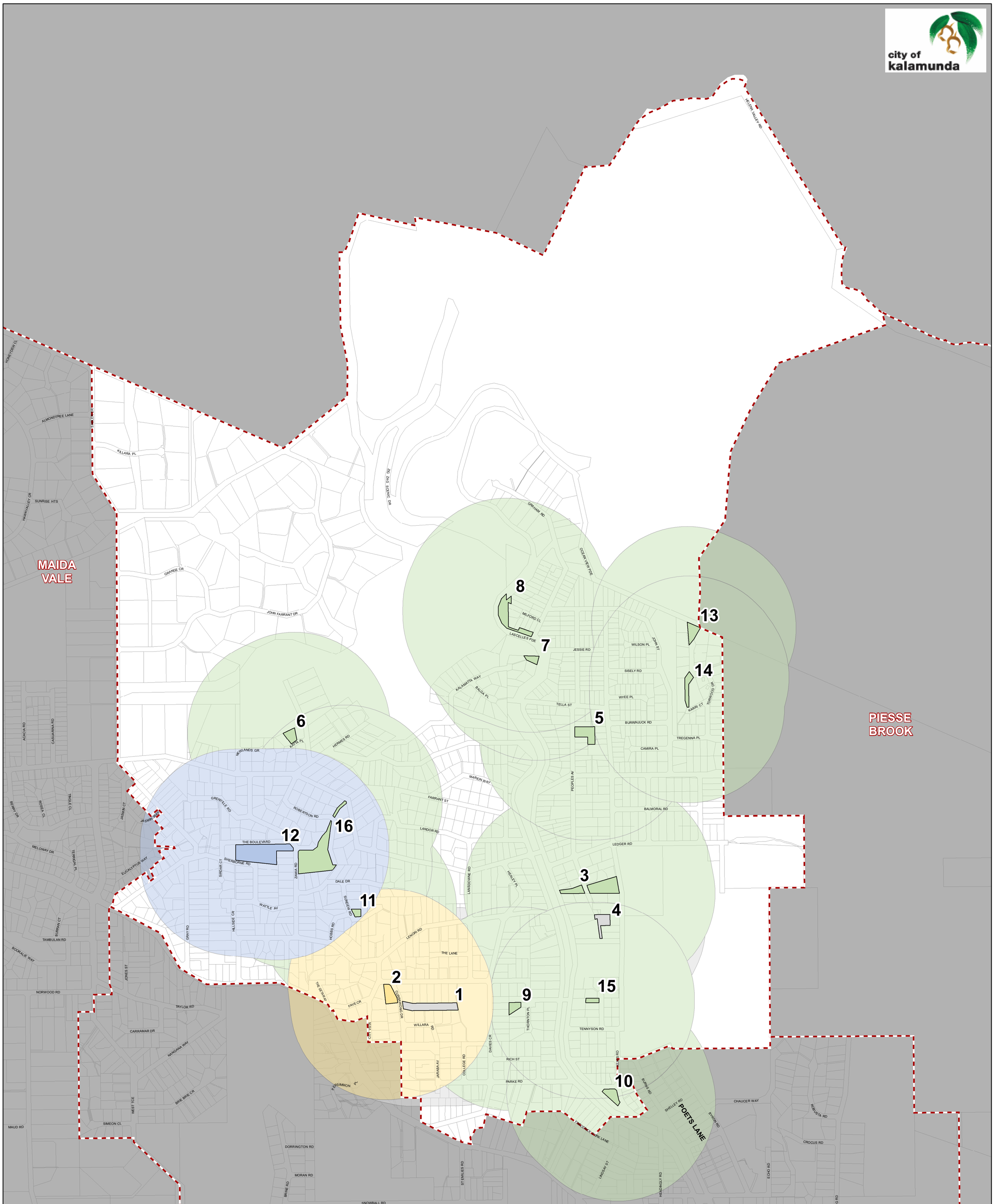

Gooseberry Hill

Reserve					
1	Currawong Drive Reserve	R 33236	9	Noel Road Reserve	R 30970
2	Currawong POS	R 33235	10	Old Railway Reserve	R 27799
3	Huntley Street Reserve	R 27899	11	Sundew Road Reserve	R 28430
4	Huntley Street Reserve South	R 29403	12	The Boulevard Reserve	R 27946
5	Kardina Park	R 37452	13	Torwood Drive Reserve 1	R 39629
6	Katta Place Reserve	R 38964	14	Torwood Drive Reserve 2	R 39629
7	Lascelles Parade Reserve 1	R 31594	15	Wordsworth Reserve	R 27721
8	Laschelles Parade Reserve 2	R 36372	16	Zamia Road Reserve	R 27589

Document Path: A:\MXD\KAL Projects\POS Strategy (Planning)\10000 A2 Portrait - Gooseberry Hill.mxd

Legend

Classification	400m Catchments per Reserve
REGIONAL PARK	REGIONAL PARK
DISTRICT PARK	DISTRICT PARK
NEIGHBOURHOOD PARK	NEIGHBOURHOOD PARK
LOCAL PARK	LOCAL PARK
BIODIVERSITY ASSET	BIODIVERSITY ASSET
NO CLASSIFICATION	NO CLASSIFICATION

1:10,000 (A2)

Date: 4/4/2018

Author: GIS Coordinator

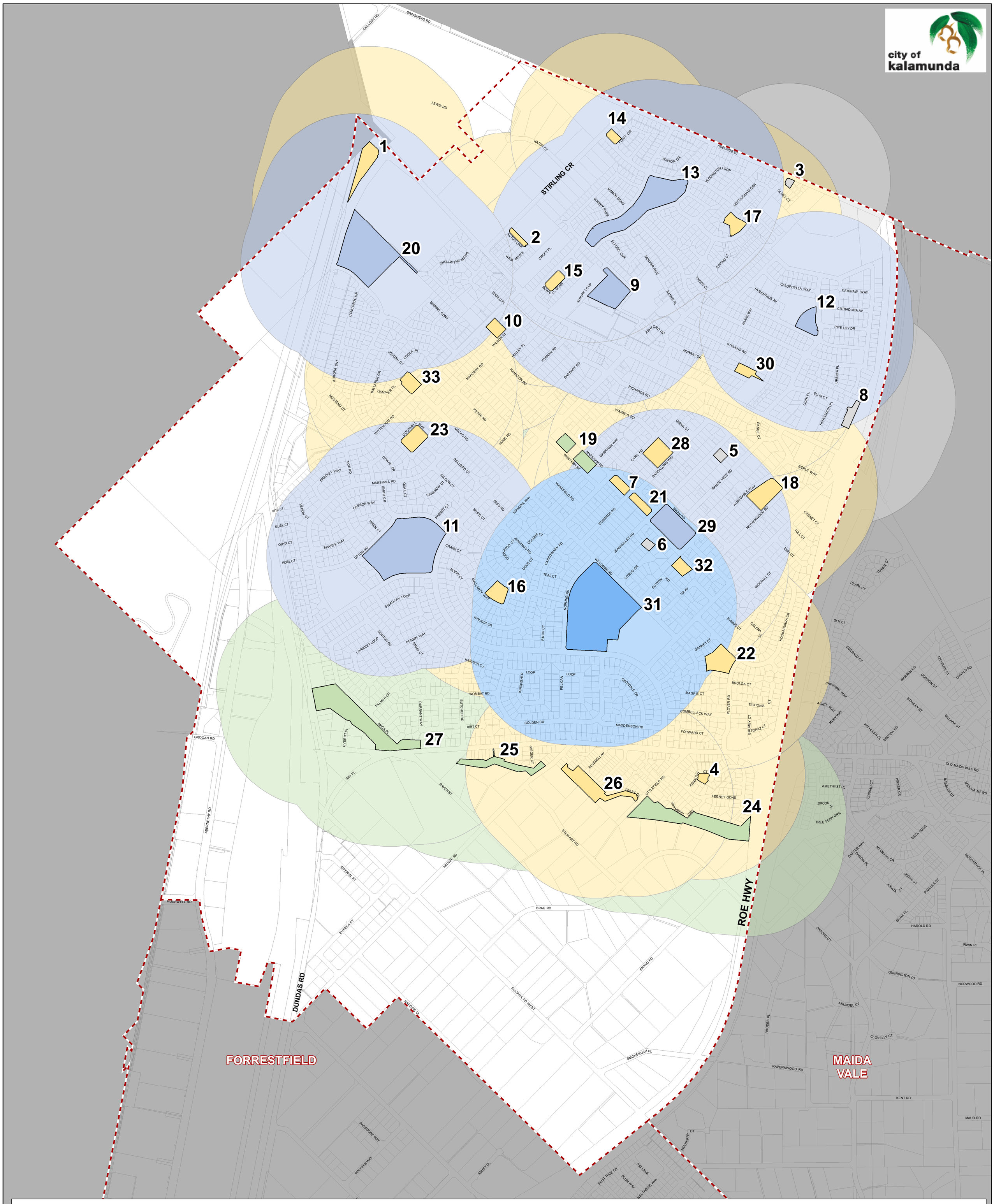

High Wycombe

Reserve															
1	Abernethy Road Reserve		10	Emms Reserve	R 27815	18	Mackenzie Park	R 29104	26	Poison Gully Springvale / Bluebell Park	R 51230
2	Acton Link Reserve	R 51238	11	Fleming Reserve	R 39218	19	Markham Road Reserve	R 26063	27	Poison Gully West	R 40228
3	Adelaide Street Reserve		12	Gladys Newton Park	R 47320	20	Ollie Worrell Reserve	R 43068	28	Progress Park	R 31571
4	Agraulia Court Park	R 50010	13	Jacaranda Springs Estate 1	R 47570	21	Peter Annus Park	R 36287	29	Rangeview Park	R 36297
5	Bandalong Way Reserve	R 30540	14	Jacaranda Springs Estate 2	R 46991	22	Peter Hegney Park	R 40529	30	Robert Hewson Park	R 36478
6	Citrus Grove Reserve	R 28491	15	Jacaranda Springs Estate 3	R 46997	23	Pine Tree Reserve	R 42607	31	Scott Reserve	R 34946
7	Cyril Road Reserve	R 33977	16	John McLarty Park	R 41731	24	Poison Gully Littlefield	R 36492	32	Swan Road Reserve	R 33221
8	Ellis Court POS	R 40352	17	Larwood Crescent POS	R 48863	25	Poison Gully Milner	R 36492	33	Viv Robinson Park	R 42697
9	Elmore Way Park	R 47766									

Legend

Classification

- REGIONAL PARK
- DISTRICT PARK
- NEIGHBOURHOOD PARK
- LOCAL PARK
- BIODIVERSITY ASSET
- NO CLASSIFICATION

400m Catchments per Reserve

- REGIONAL PARK
- DISTRICT PARK
- NEIGHBOURHOOD PARK
- LOCAL PARK
- BIODIVERSITY ASSET
- NO CLASSIFICATION

1:10,000 (A2)
Date: 4/4/2018
Author: GIS Coordinator

Document Path: A:\MXD\KAL Projects\POS Strategy (Planning)\10000 A2 Portrait - High Wycombe.mxd

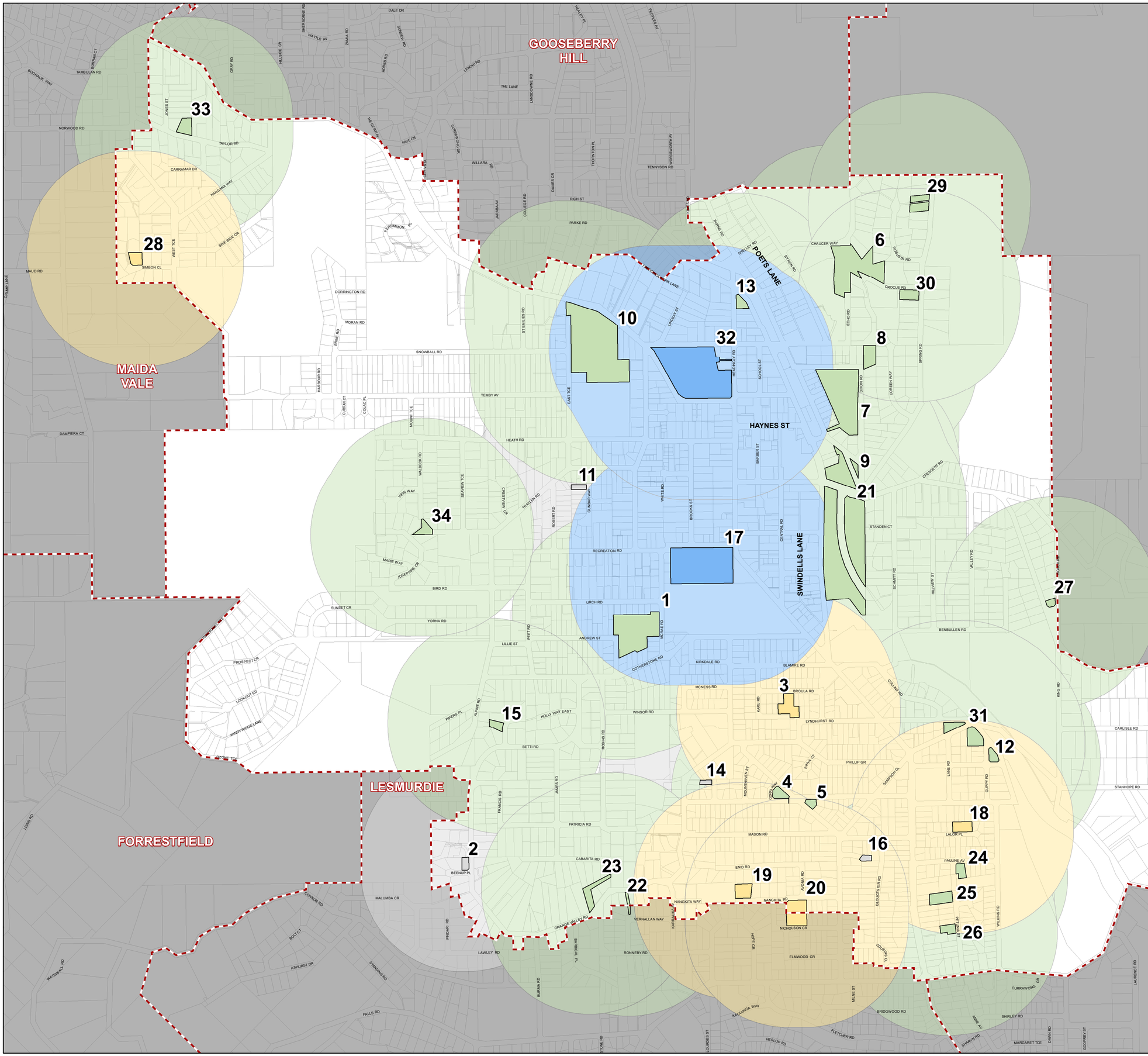

Kalamunda

Document Path: A:\MXD\KAL Projects\POS Strategy (Planning)\10000 A2 Landscape - Kalamunda.mxd

Reserve		
1	Andrew Street Reserve	R 35996
2	Beenup Place Reserve	R 39684
3	Broula Road Reserve	R 28175
4	Coral Road Reserve	R 31447
5	Crayden Road Reserve	R 28860
6	Crocus Road Reserve	R 24130
7	Dixon Road Reserve	
8	Dixon Road Reserve 1	R 31842
9	Dixon Road Reserve 2	R 25574
10	East Terrace Reserve	R 35412
11	Gunbar Way Reserve	R 28896
12	Guppy Road Reserve	R 17503
13	Headingly Road Reserve	R 31117
14	Herald Close Reserve	R 31448
15	Holly West Way Reserve	R 37699
16	J.Miller Park	R 37394
17	Kostera Oval	R 2935
18	Lalor Place POS	R 36865
19	Nangkita Way Reserve 1	R 32277
20	Nangkita Way Reserve 2	R 30693
21	Old Railway Reserve Kalamunda	R 22576
22	Orange Valley Road Reserve 2	R 33340
23	Orange Valley Road Reserve	R 26143
24	Pauline Avenue Reserve	R 25398
25	Petunia Street POS	R 36241
26	Petunia Street Reserve 1	R 29132
27	Roach Road Reserve	R 28183
28	Simeon Close Reserve	R 36352
29	Spring Road North Nature Reserve	R 33453
30	Spring Road Reserve	R 31065
31	Stanhope Road Reserve	R 17503
32	Stirk Park	R 41268
33	Taylor Road Reserve	R 26610
34	Traylen Road Reserve	R 28787

city of kalamunda

Legend

Classification

- REGIONAL PARK
- DISTRICT PARK
- NEIGHBOURHOOD PARK
- LOCAL PARK
- BIODIVERSITY ASSET
- NO CLASSIFICATION

400m Catchments per Reserve

- REGIONAL PARK
- DISTRICT PARK
- NEIGHBOURHOOD PARK
- LOCAL PARK
- BIODIVERSITY ASSET
- NO CLASSIFICATION

1:10,000 (A2)

Date: 4/4/2018

Author: GIS Coordinator

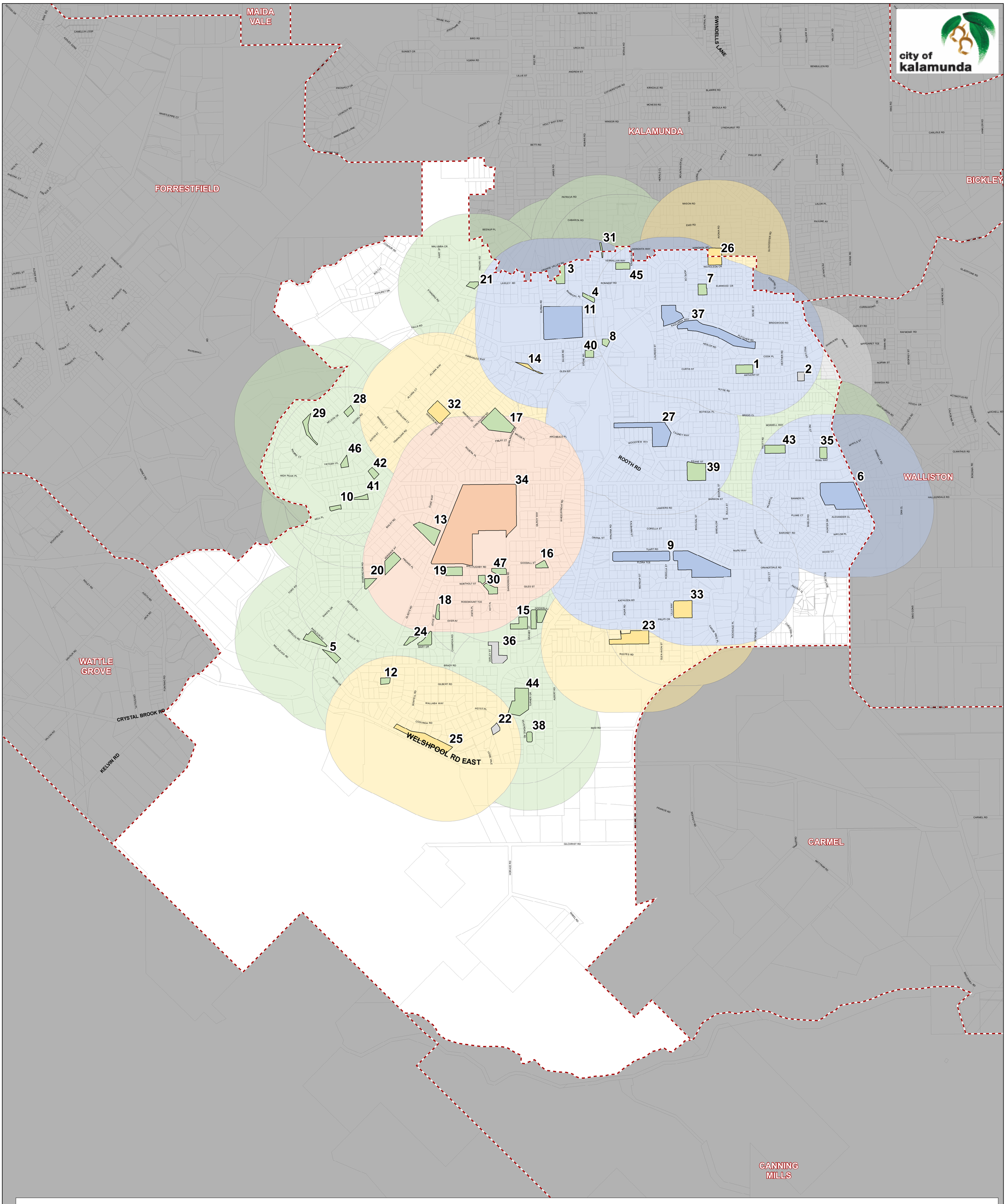

Lesmurdie

Reserve											
1	Anthony Heslop Reserve	R 27730	13	Gladys Road Reserve	R 27817	25	Mick Conti Park	R 35468	37	Seaton Park	R 33760
2	Anthony Street Reserve	R 31692	14	Glen Road POS	R 29384	26	Nangkita Way Reserve 2	R 30693	38	Silverdale Road Reserve	R 25189
3	Barbigal Place Reserve 1	R 34791	15	Godwin Street Reserve	R 28212	27	Neil Tonkin Park / Falls Farm Reserve	R 38569	39	Stirkwood Estate Reserve	R 50011
4	Barbigal Place Reserve 2	R 33754	16	Goodall Street Reserve	R 33646	28	Nelson Crescent Reserve 2	R 28305	40	Stone Road Reserve	R 37395
5	Basildon Reserve	R 24948	17	Hugh Sanderson Reserve	R 34183	29	Nelson Crescent Reserve	R 32713	41	Tindale Road Reserve	R 33757
6	Bill Shaw Reserve	R 32507	18	Joyce Street Reserve 1	R 27465	30	Northolt Street Reserve	R 29873	42	Trafalgar Road Reserve	R 27570
7	Elmwood Crescent Reserve	R 30693	19	Joyce Street Reserve 2	R 34809	31	Orange Valley Road Reserve 2	R 26143	43	Trott Road Reserve	R 34076
8	Falls Road Reserve	R 29998	20	Kershaw Avenue Reserve	R 26754	32	Pagotto Park	R 26531	44	Turner Park	R 28624
9	Flora Terrace Reserve	R 29757	21	Lawley Road Reserve	R 31581	33	Peter Thiel Reserve	R 34666	45	Vernallan Way Reserve	R 29107
10	Ford Road Reserve	R 32119	22	Lesmurdie Road Reserve	R 32300	34	Ray Owen Reserve	R 26127	46	Victory Place Reserve	R 30186
11	Fred Eversden Reserve	R 23383	23	Mario Court POS	R 41036	35	Ryan Way Reserve	R 29947	47	Willoughby Reserve	R 29873
12	Gladys Road Reserve 2	R 34454	24	Mary Drive Reserve	R 26557	36	Sanderson Road Reserve / Pax Hill	R 29190			

Legend

Classification	400m Catchments per Reserve
REGIONAL PARK	REGIONAL PARK
DISTRICT PARK	DISTRICT PARK
NEIGHBOURHOOD PARK	NEIGHBOURHOOD PARK
LOCAL PARK	LOCAL PARK
BIODIVERSITY ASSET	BIODIVERSITY ASSET
NO CLASSIFICATION	NO CLASSIFICATION

1:10,000 (A1)

Date: 4/4/2018

Author: GIS Coordinator

Document Path: A:\MXD\KAL Projects\POS Strategy (Planning)\10000 A1 Portrait - Lesmurdie.mxd

Maida Vale

Document Path:
A:\MXD\KAL Projects\POS Strategy (Planning)\10000 A2 Portrait - Maida Vale.mxd

Reserve		
1	Berry Drive Reserve	R 32230
2	Booralie Way Reserve	R 32613
3	Bugendore Street Reserve	R 38541
4	Casuarina Road Reserve	R 38489
5	Crumpet Creek Reserve 2	R 37650
6	Davies Park	R 28852
7	Hawtin Road Reserve 1	R 27792
8	Kalamunda Road Reserve	R 41480
9	Maida Vale Recreation Reserve	R 14088
10	Meloway Drive Reserve	R 32108
11	Millson Reserve	R 31954
12	Nestle Brae Creek Reserve	R 35209
13	Norwood Reserve	R 22502
14	Poison Gully Creek Reserve	R 45989
15	Poison Gully Pinker Crescent	R 48084
16	Saddleback Circle Reserve	R 38271
17	Scenic Drive Reserve	R 33433

Legend

Classification

- REGIONAL PARK
- DISTRICT PARK
- NEIGHBOURHOOD PARK
- LOCAL PARK
- BIODIVERSITY ASSET
- NO CLASSIFICATION

400m Catchments per Reserve

- REGIONAL PARK
- DISTRICT PARK
- NEIGHBOURHOOD PARK
- LOCAL PARK
- BIODIVERSITY ASSET
- NO CLASSIFICATION

1:10,000 (A2)
Date: 4/4/2018
Author: GIS Coordinator

city of kalamunda

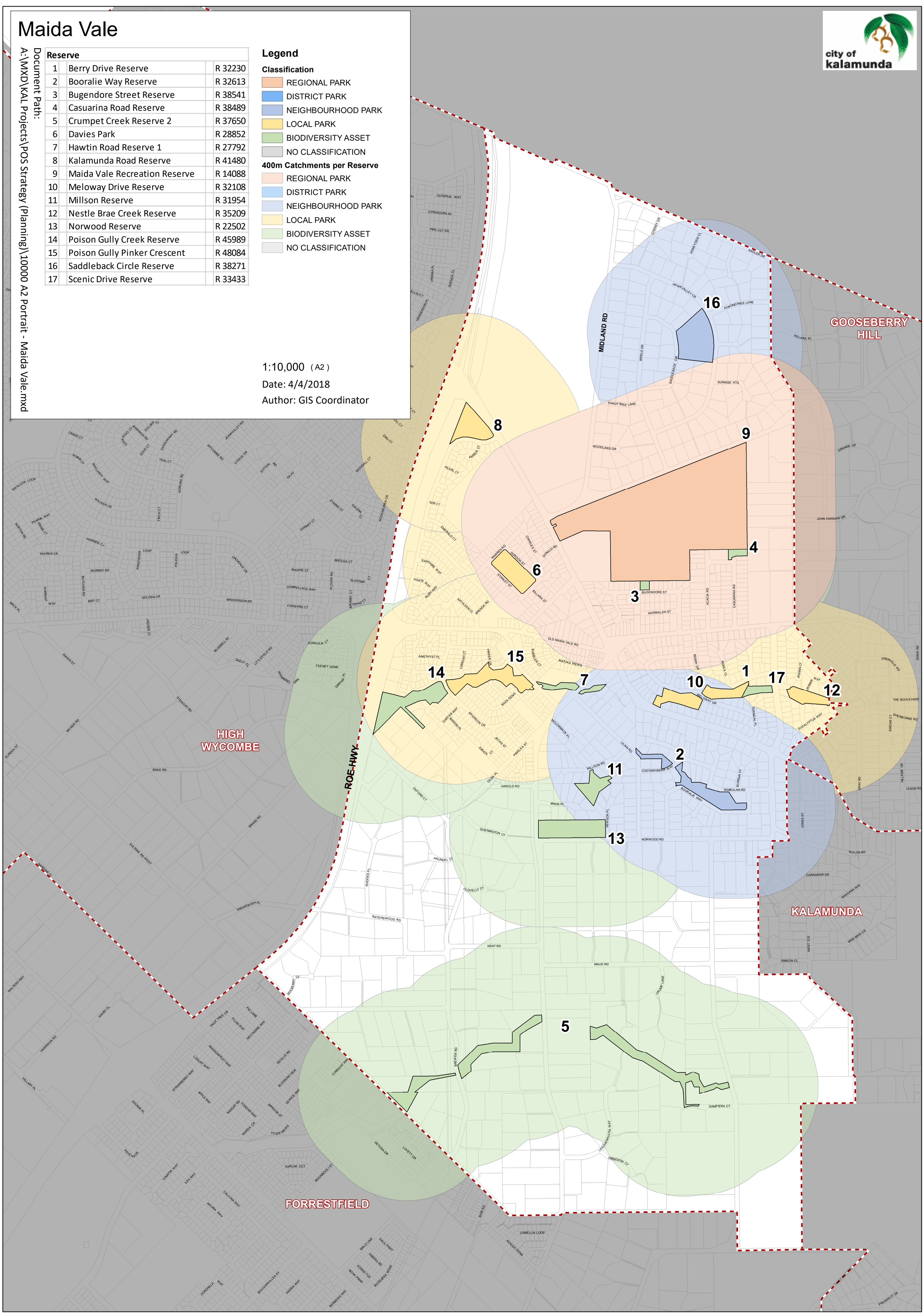

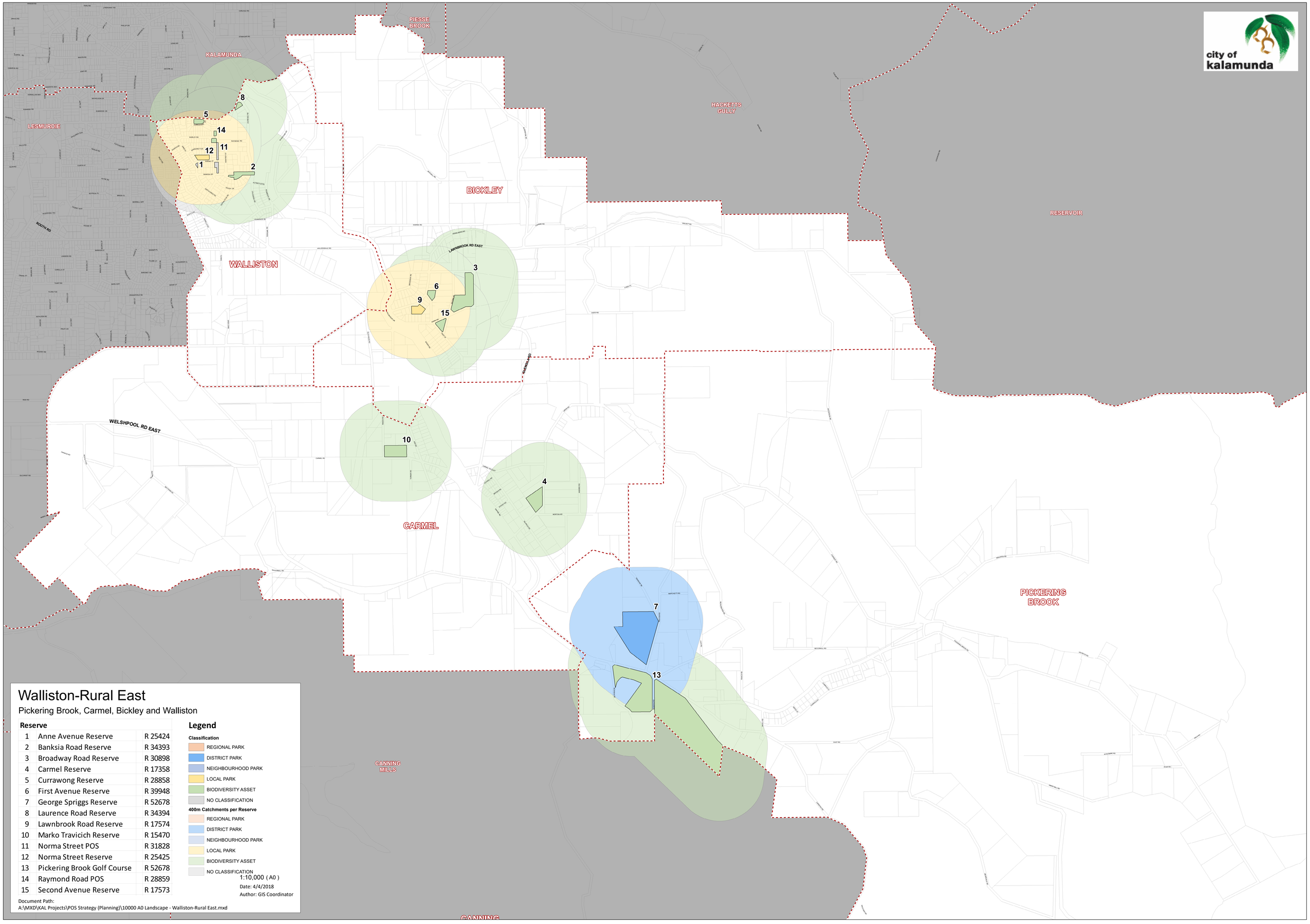

Walliston-Rural East

Pickering Brook, Carmel, Bickley and Walliston

Reserve		
1	Anne Avenue Reserve	R 25424
2	Banksia Road Reserve	R 34393
3	Broadway Road Reserve	R 30898
4	Carmel Reserve	R 17358
5	Currawong Reserve	R 28858
6	First Avenue Reserve	R 39948
7	George Spriggs Reserve	R 52678
8	Laurence Road Reserve	R 34394
9	Lawnbrook Road Reserve	R 17574
10	Marko Travicich Reserve	R 15470
11	Norma Street POS	R 31828
12	Norma Street Reserve	R 25425
13	Pickering Brook Golf Course	R 52678
14	Raymond Road POS	R 28859
15	Second Avenue Reserve	R 17573

Legend

Classification

- REGIONAL PARK
- DISTRICT PARK
- NEIGHBOURHOOD PARK
- LOCAL PARK
- BIODIVERSITY ASSET
- NO CLASSIFICATION

400m Catchments per Reserve

- REGIONAL PARK
- DISTRICT PARK
- NEIGHBOURHOOD PARK
- LOCAL PARK
- BIODIVERSITY ASSET
- NO CLASSIFICATION

1:10,000 (A0)

Date: 4/4/2018

Author: GIS Coordinator

Document Path:
A:\MXD\KAL Projects\POS Strategy (Planning)\10000 A0 Landscape - Walliston-Rural East.mxd

Wattle Grove

Reserve		
1	Fennell Crescent POS	R 46170
2	Gavour Road Reserve	R 40273
3	Gillings Parade POS	R 47767
4	Grass Tree Reserve	R 50985
5	Hardey East Road Reserve	R 49263
6	Hartfield Road Creekline Reserve	R 35017
7	Kalari Drive POS	R 48696
8	Lewis Road Reserve	R 28344
9	Maamba Road POS	R 52403
10	Olivine Gardens Reserve	R 50721
11	Sheffield Estate	R 47723
12	The Promenade POS	R 48404
13	Willow Lake Estate	R 47590
14	Woodlupine Creek Undeveloped Reserve	R 49965
15	Yule Brook Estate	R 47406

Legend

Classification

- REGIONAL PARK
- DISTRICT PARK
- NEIGHBOURHOOD PARK
- LOCAL PARK
- BIODIVERSITY ASSET
- NO CLASSIFICATION

400m Catchments per Reserve

- REGIONAL PARK
- DISTRICT PARK
- NEIGHBOURHOOD PARK
- LOCAL PARK
- BIODIVERSITY ASSET
- NO CLASSIFICATION

1:10,000 (A1)

Date: 4/4/2018

Author: GIS Coordinator
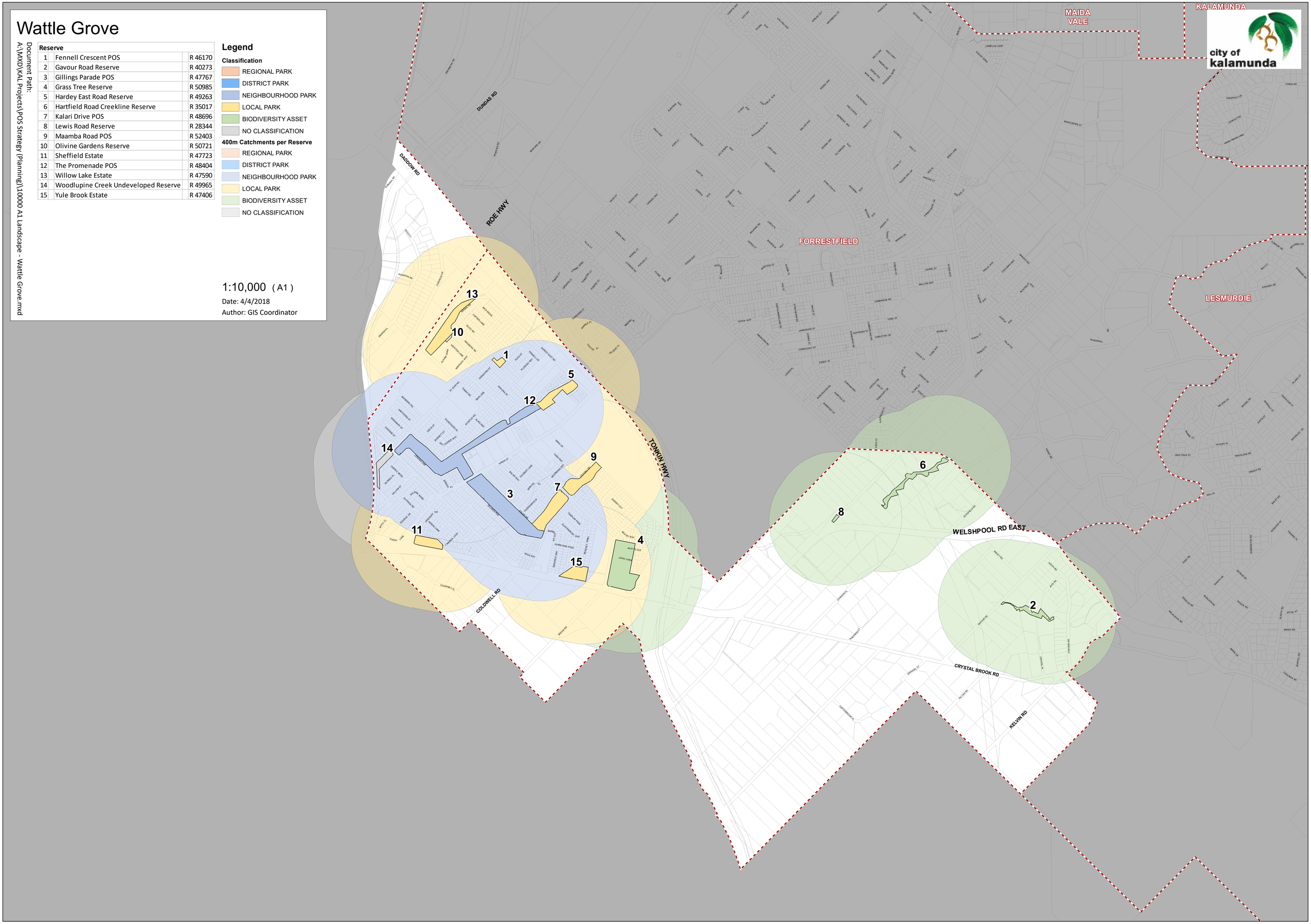
Document Path: A:\MXD\KAL Projects\POS Strategy (Planning)\10000 A1 Landscape - Wattle Grove.mxd