

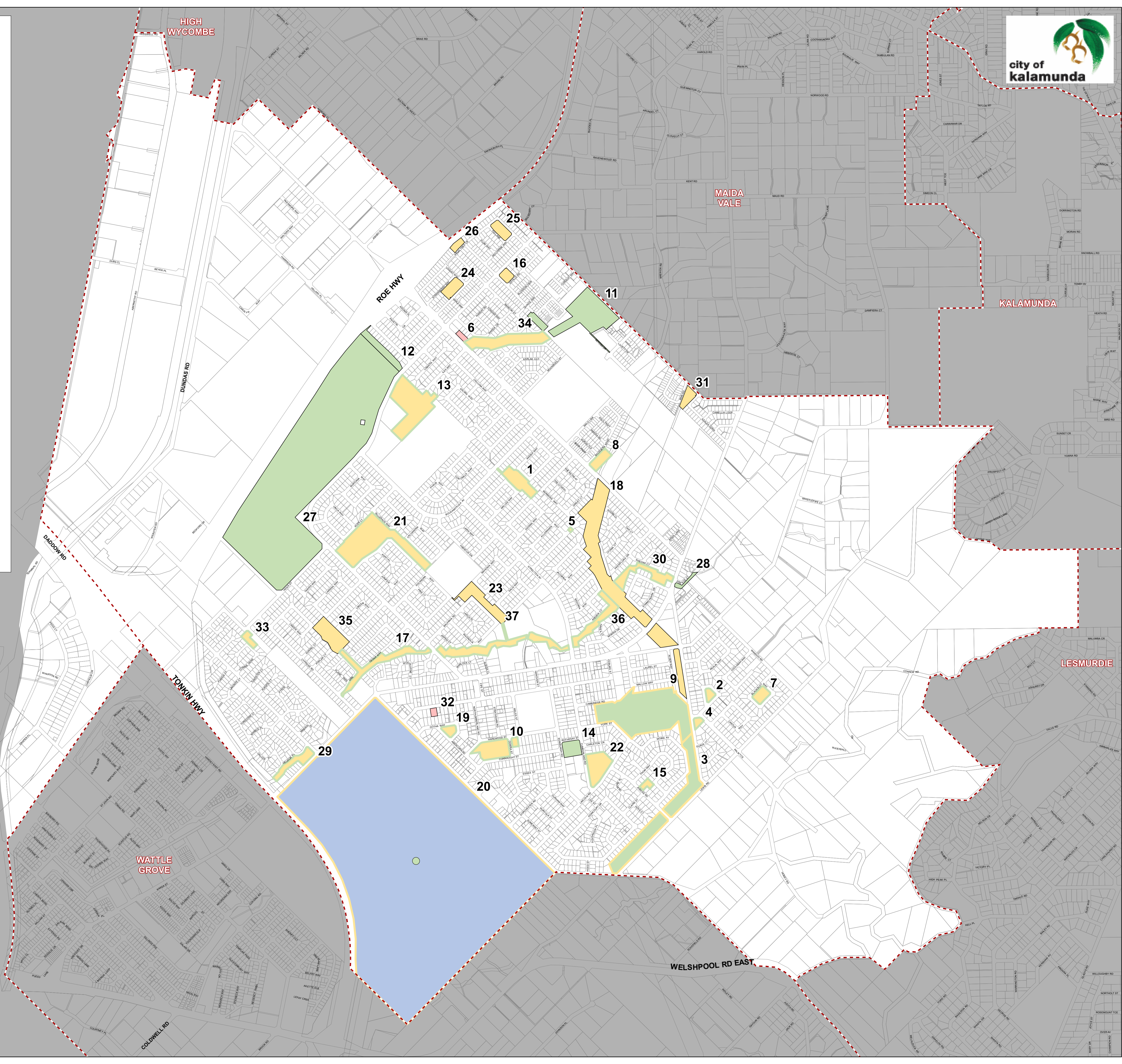

# Forrestfield

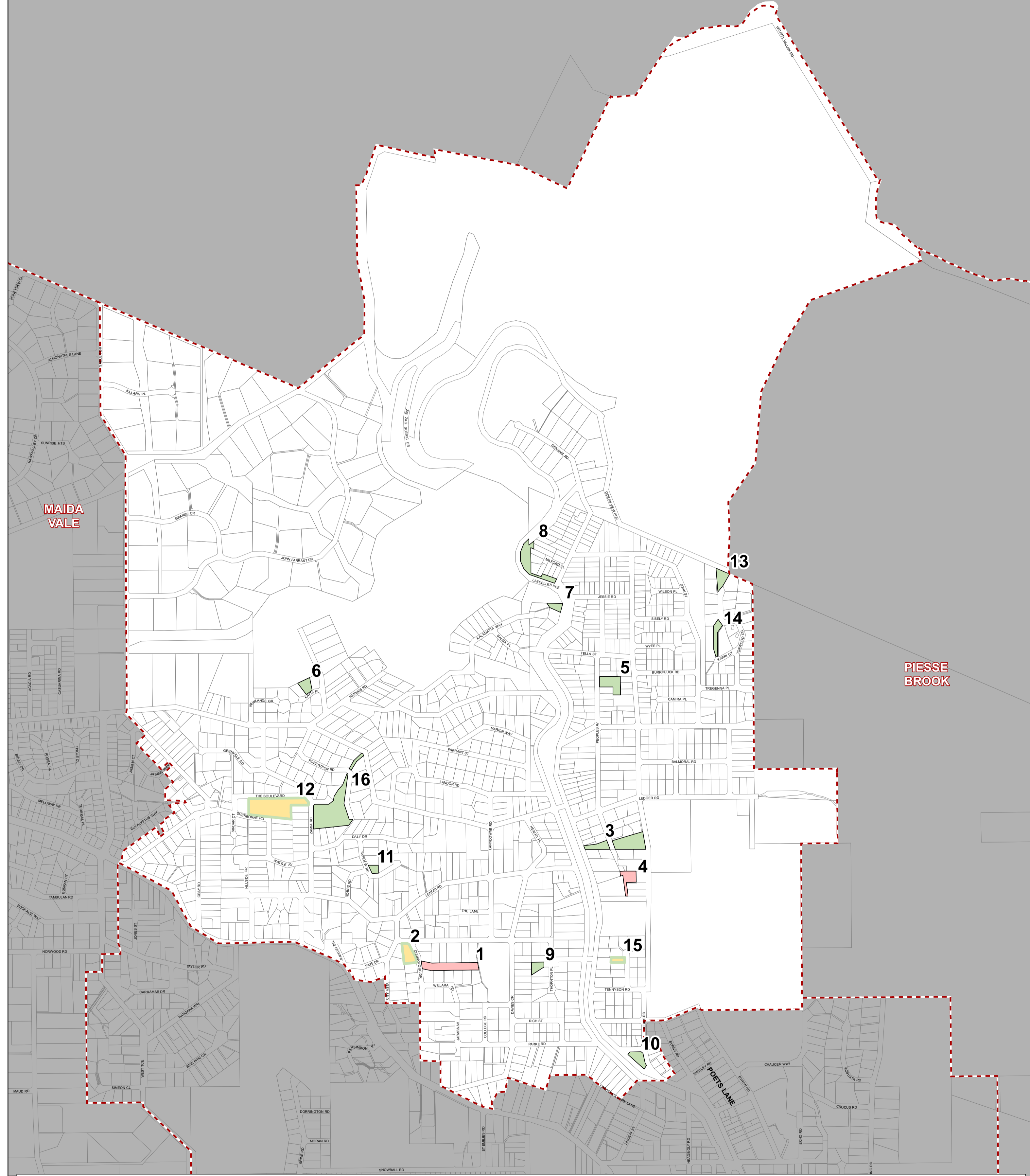
Document Path: A:\MXD\KAL Projects\POS Strategy (Planning)\10000 A1 Landscape - Forrestfield.mxd

Reserve		
1	Akebia Way Reserve	R 34610
2	Almond Way POS	R 34237
3	Anderson Road Bushland	R 34600
4	Anderson Road Park	R 36350
5	Berberis Way Reserve	R 34858
6	Berkshire Road Reserve	R 47926
7	Blackbutt Way Reserve	R 35230
8	Boodjera Bend Reserve	R 51191
9	Cambridge Road Reserve	R 27559
10	Connaught Street Reserve	R 28447
11	Crumpet Creek Reserve 2	R 37650
12	Dawson Avenue Reserve	R 41189
13	Dawson Park	R 35618
14	Edinburgh Road Reserve	R 27566
15	Fagin Way Reserve	R 36344
16	Gala Way POS	R 48079
17	Garden Brook Estate	R 33912
18	Hale Road Easement	R 33000
19	Gotha Way POS	R 34857
20	Hartfield Park	R 17098
21	Juniper Way Reserve	R 34706
22	Lincoln Road Reserve	R 32494
23	Magnolia Way Reserve	R 34115
24	Orchard Park Estate 1	R 46496
25	Orchard Park Estate 2	R 47765
26	Orchard Park Estate 3	R 47680
27	Pioneer Park	R 41156
28	Preece Court Reserve	R 42353
29	Redgum Reserve	R 42573
30	Stringybark Drive Reserve	R 34363
31	Sultana Road East POS	R 48778
32	Sussex Road Reserve	R 31690
33	Tillia Court Reserve	R 42611
34	Tyler Mews Park	R 37650
35	Virgillia Way Reserve	R 33741
36	Woodlupine Brook (East)	R 34250
37	Woodlupine Brook Reserve	R 32912

- Legend**
- Function 3**
- Sport
  - Recreation
  - Nature
- Function 2**
- Sport
  - Recreation
  - Nature
- Function 1**
- Sport
  - Recreation
  - Nature
  - No Function

1:10,000 (A1)  
Date: 4/6/2018  
Author: GIS Coordinator





# Gooseberry Hill

Reserve					
1	Currawong Drive Reserve	R 33236	9	Noel Road Reserve	R 30970
2	Currawong POS	R 33235	10	Old Railway Reserve	R 27799
3	Huntley Street Reserve	R 27899	11	Sundew Road Reserve	R 28430
4	Huntley Street Reserve South	R 29403	12	The Boulevard Reserve	R 27946
5	Kardina Park	R 37452	13	Torwood Drive Reserve 1	R 39629
6	Katta Place Reserve	R 38964	14	Torwood Drive Reserve 2	R 39629
7	Lascelles Parade Reserve 1	R 31594	15	Wordsworth Reserve	R 27721
8	Lascelles Parade Reserve 2	R 36372	16	Zamia Road Reserve	R 27589

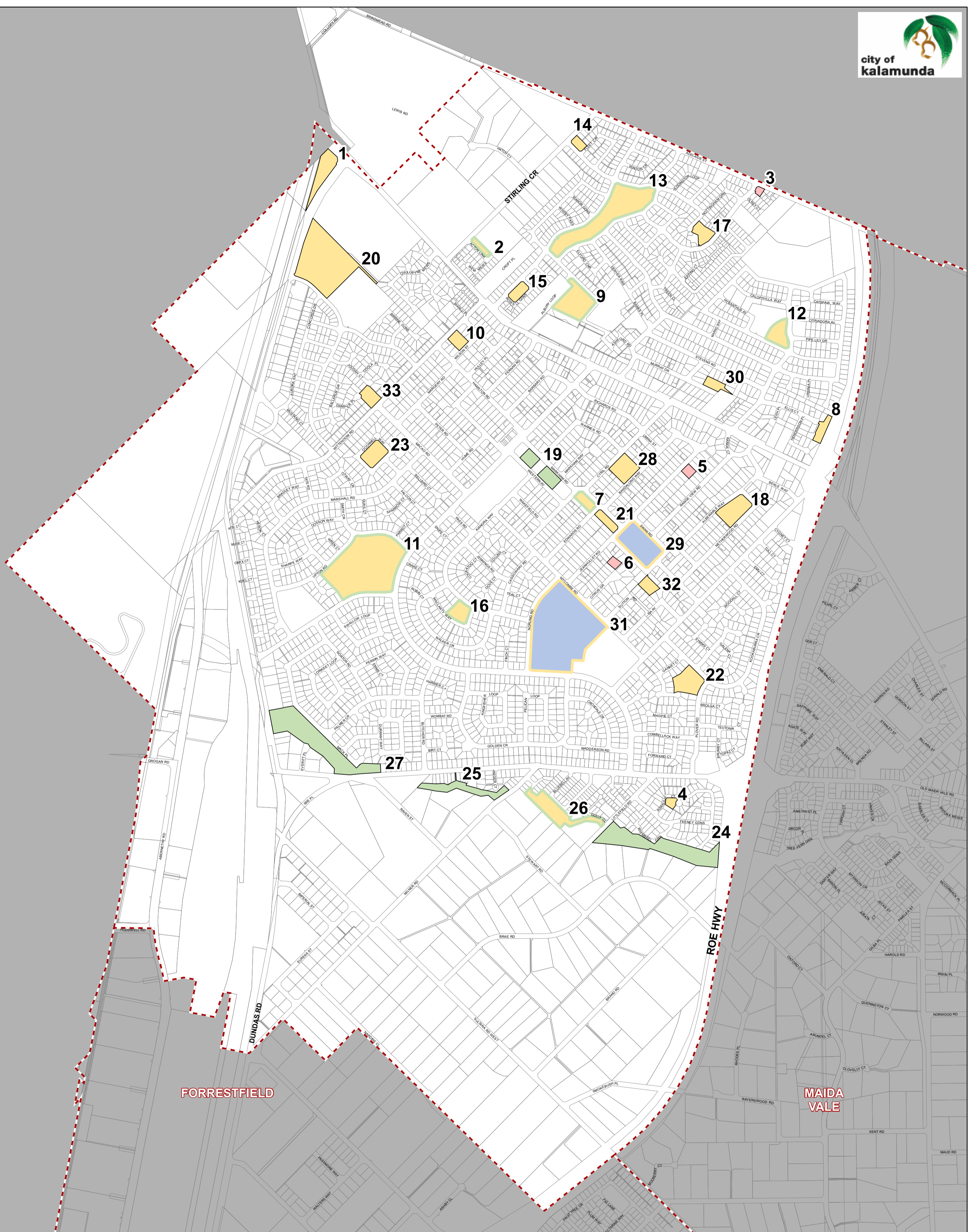
## Legend

Function 3	Function 2	Function 1
Sport	Sport	Sport
Recreation	Recreation	Recreation
Nature	Nature	Nature
		No Function

1:10,000 (A2)

Date: 4/4/2018

Author: GIS Coordinator



# High Wycombe

Reserve		
1	Abernethy Road Reserve	
2	Acton Link Reserve	R 51238
3	Adelaide Street Reserve	
4	Agraulia Court Park	R 50010
5	Bandalong Way Reserve	R 30540
6	Citrus Grove Reserve	R 28491
7	Cyril Road Reserve	R 33977
8	Ellis Court POS	R 40352
9	Elmore Way Park	R 47766
10	Emms Reserve	R 27815
11	Fleming Reserve	R 39218
12	Gladys Newton Park	R 47320
13	Jacaranda Springs Estate 1	R 47570
14	Jacaranda Springs Estate 2	R 46991
15	Jacaranda Springs Estate 3	R 46997
16	John McLarty Park	R 41731
17	Larwood Crescent POS	R 48863
18	Mackenzie Park	R 29104
19	Markham Road Reserve	R 26063
20	Ollie Worrell Reserve	R 43068
21	Peter Annus Park	R 36287
22	Peter Hegney Park	R 40529
23	Pine Tree Reserve	R 42607
24	Poison Gully Littlefield	R 36492
25	Poison Gully Milner	R 36492
26	Poison Gully Springvale / Bluebell Park	R 51230
27	Poison Gully West	R 40228
28	Progress Park	R 31571
29	Rangeview Park	R 36297
30	Robert Hewson Park	R 36478
31	Scott Reserve	R 34946
32	Swan Road Reserve	R 33221
33	Viv Robinson Park	R 42697

Legend		
Function 3	Function 2	Function 1
Sport	Recreation	Sport
Recreation	Nature	Recreation
Nature		Nature
		No Function

# Kalamunda



city of  
**kalamunda**

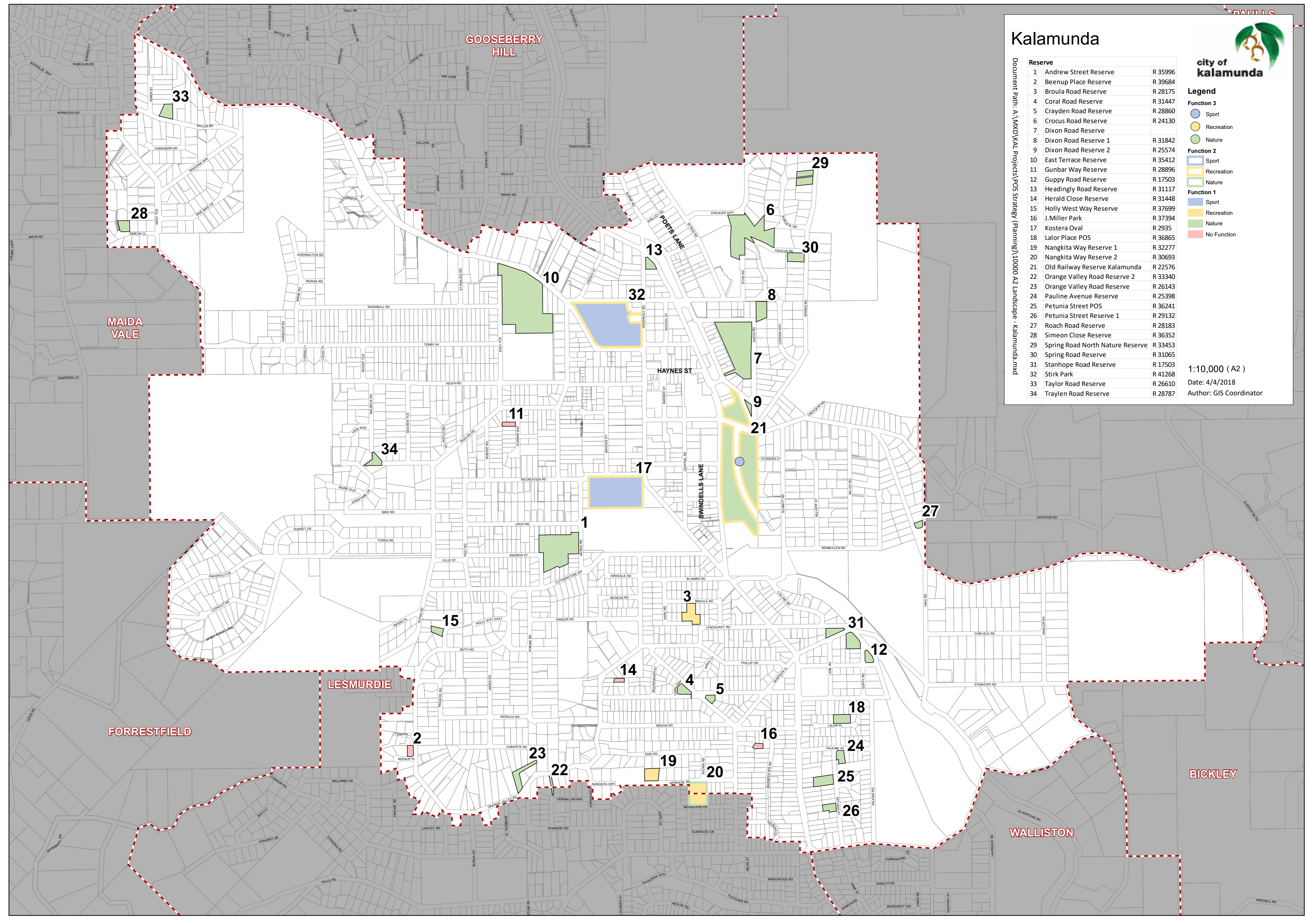
### Legend

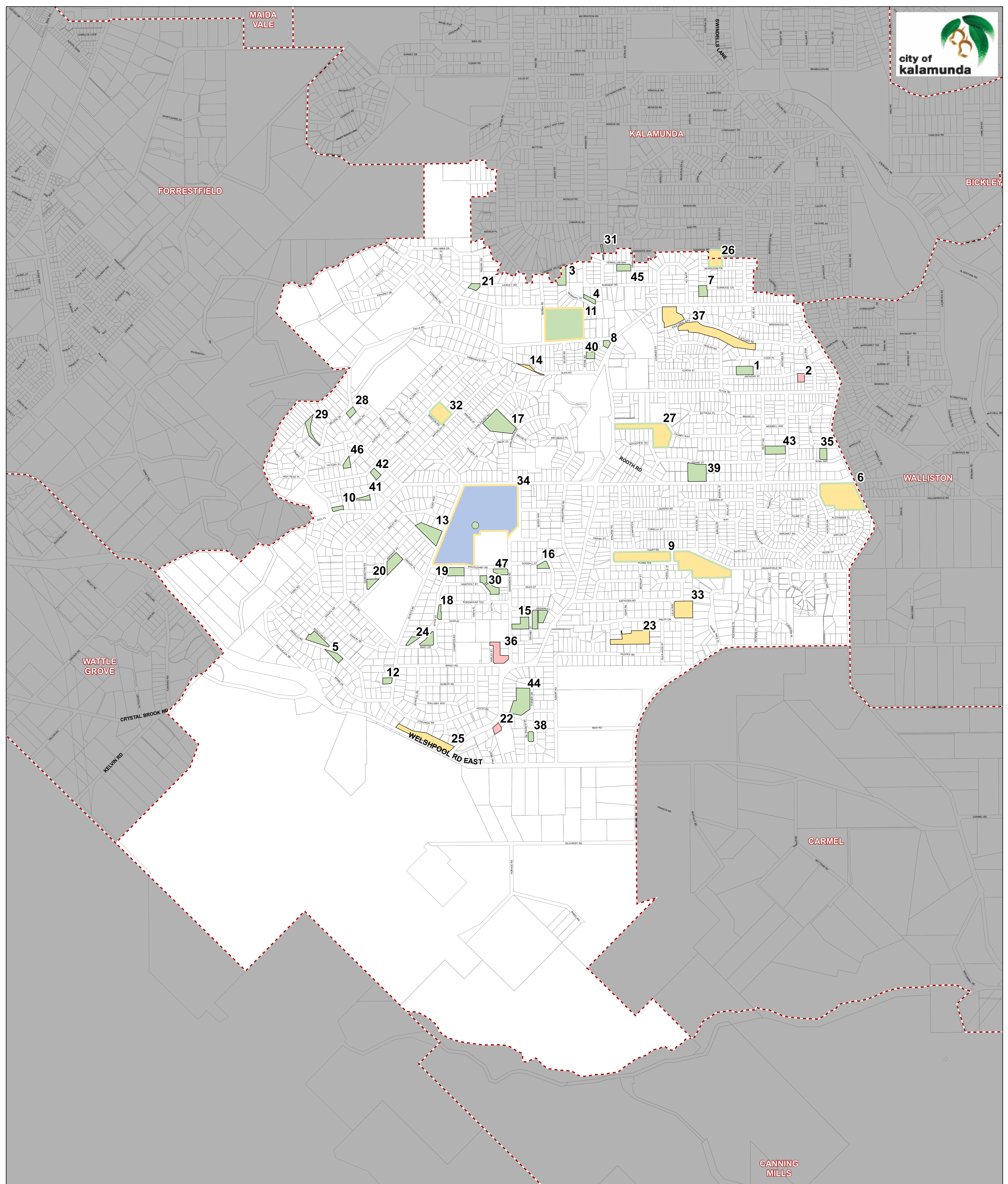

- Function 3**
- Sport
  - Recreation
  - Nature
- Function 2**
- Sport
  - Recreation
  - Nature
- Function 1**
- Sport
  - Recreation
  - Nature
  - No Function

Document Path: A:\MXD\KAL Projects\POS Strategy (Planning)\10000 A2 Landscape - Kalamunda.mxd

Reserve		
1	Andrew Street Reserve	R 35996
2	Beenup Place Reserve	R 39684
3	Broula Road Reserve	R 28175
4	Coral Road Reserve	R 31447
5	Crayden Road Reserve	R 28860
6	Crocus Road Reserve	R 24130
7	Dixon Road Reserve	
8	Dixon Road Reserve 1	R 31842
9	Dixon Road Reserve 2	R 25574
10	East Terrace Reserve	R 35412
11	Gunbar Way Reserve	R 28896
12	Guppy Road Reserve	R 17503
13	Headingly Road Reserve	R 31117
14	Herald Close Reserve	R 31448
15	Holly West Way Reserve	R 37699
16	J. Miller Park	R 37394
17	Kostera Oval	R 2935
18	Lalor Place POS	R 36865
19	Nangkita Way Reserve 1	R 32277
20	Nangkita Way Reserve 2	R 30693
21	Old Railway Reserve Kalamunda	R 22576
22	Orange Valley Road Reserve 2	R 33340
23	Orange Valley Road Reserve	R 26143
24	Pauline Avenue Reserve	R 25398
25	Petunia Street POS	R 36241
26	Petunia Street Reserve 1	R 29132
27	Roach Road Reserve	R 28183
28	Simeon Close Reserve	R 36352
29	Spring Road North Nature Reserve	R 33453
30	Spring Road Reserve	R 31065
31	Stanhope Road Reserve	R 17503
32	Stirk Park	R 41268
33	Taylor Road Reserve	R 26610
34	Traylen Road Reserve	R 28787

1:10,000 (A2)  
Date: 4/4/2018  
Author: GIS Coordinator





# Lesmurdie

Reserve		Reserve		Reserve	
1	Anthony Heslop Reserve R 27730	13	Gladys Road Reserve R 27817	25	Mick Conti Park R 35468
2	Anthony Street Reserve R 31692	14	Glen Road POS R 29384	26	Nangkita Way Reserve 2 R 30693
3	Barbigal Place Reserve 1 R 34791	15	Godwin Street Reserve R 28212	27	Neil Tonkin Park / Falls Farm Reserve R 38569
4	Barbigal Place Reserve 2 R 33754	16	Goodall Street Reserve R 33646	28	Nelson Crescent Reserve 2 R 28305
5	Basildon Reserve R 24948	17	Hugh Sanderson Reserve R 34183	29	Nelson Crescent Reserve R 32713
6	Bill Shaw Reserve R 32507	18	Joyce Street Reserve 1 R 27465	30	Northolt Street Reserve R 29873
7	Elmwood Crescent Reserve R 30693	19	Joyce Street Reserve 2 R 34809	31	Orange Valley Road Reserve 2 R 26143
8	Falls Road Reserve R 29998	20	Kershaw Avenue Reserve R 26754	32	Pagotto Park R 26531
9	Flora Terrace Reserve R 29757	21	Lawley Road Reserve R 31581	33	Peter Thiel Reserve R 34666
10	Ford Road Reserve R 32119	22	Lesmurdie Road Reserve R 32300	34	Ray Owen Reserve R 26127
11	Fred Eversden Reserve R 23383	23	Mario Court POS R 41036	35	Ryan Way Reserve R 29947
12	Gladys Road Reserve 2 R 34454	24	Mary Drive Reserve R 26557	36	Sanderson Road Reserve / Pax Hill R 29190
				37	Seaton Park R 33760
				38	Silverdale Road Reserve R 25189
				39	Stirkwood Estate Reserve R 50011
				40	Stone Road Reserve R 37395
				41	Tindale Road Reserve R 33757
				42	Trafalgar Road Reserve R 27570
				43	Trott Road Reserve R 34076
				44	Turner Park R 28624
				45	Vernallan Way Reserve R 29107
				46	Victory Place Reserve R 30186
				47	Willoughby Reserve R 29873

**Legend**

Function 3 Sport	Function 2 Sport	Function 1 Sport
Recreation	Recreation	Recreation
Nature	Nature	Nature
		No Function

# Maida Vale

Document Path: A:\MXD\KAL Projects\POS Strategy (Planning)\10000 A2 Portrait - Maida Vale.mxd

Reserve		
1	Berry Drive Reserve	R 32230
2	Booralie Way Reserve	R 32613
3	Bugendore Street Reserve	R 38541
4	Casuarina Road Reserve	R 38489
5	Crumpet Creek Reserve 2	R 37650
6	Davies Park	R 28852
7	Hawtin Road Reserve 1	R 27792
8	Kalamunda Road Reserve	R 41480
9	Maida Vale Recreation Reserve	R 14088
10	Meloway Drive Reserve	R 32108
11	Millson Reserve	R 31954
12	Nestle Brae Creek Reserve	R 35209
13	Norwood Reserve	R 22502
14	Poison Gully Creek Reserve	R 45989
15	Poison Gully Pinker Crescent	R 48084
16	Saddleback Circle Reserve	R 38271
17	Scenic Drive Reserve	R 33433

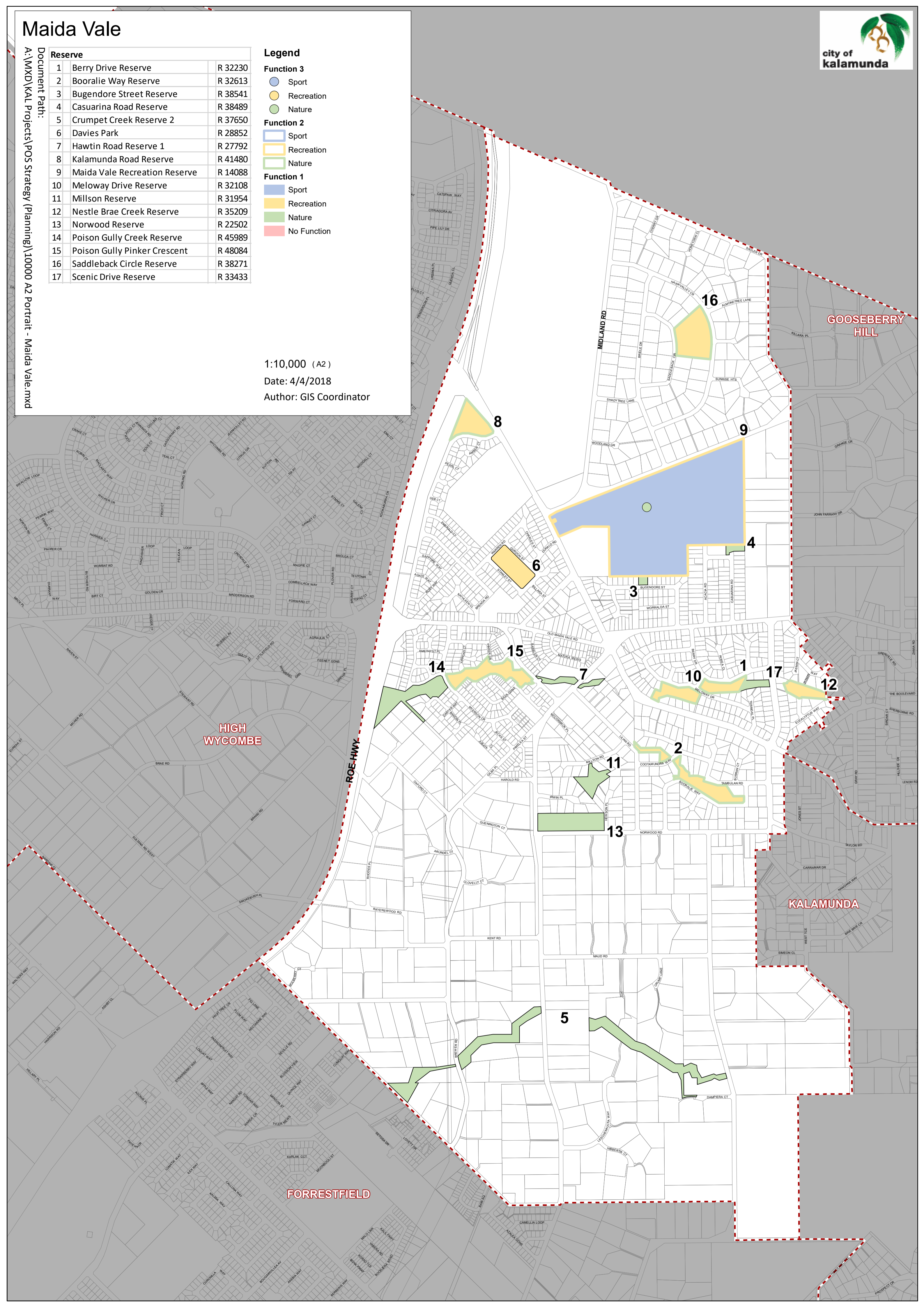

## Legend

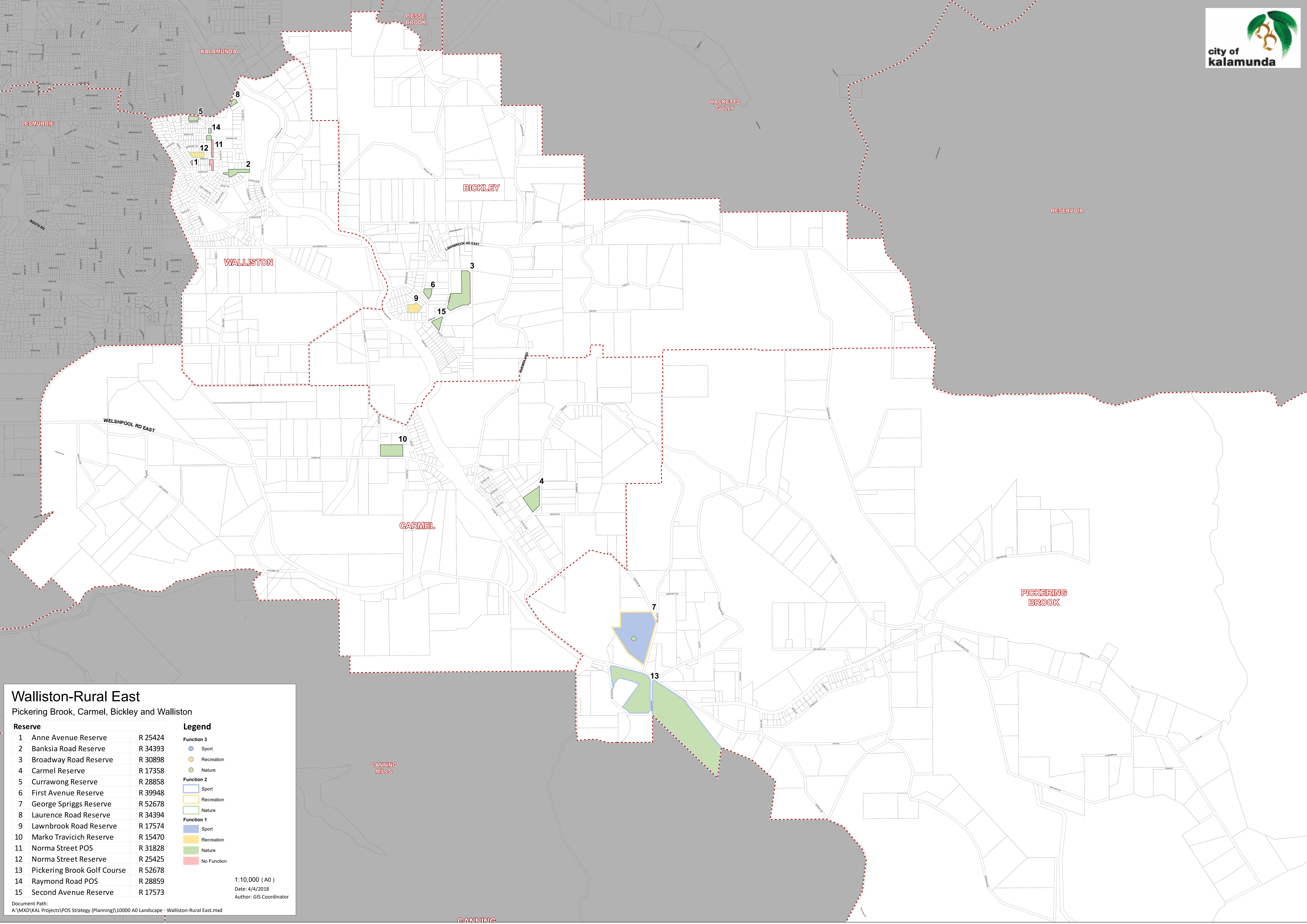
- Function 3**
- Sport
  - Recreation
  - Nature
- Function 2**
- Sport
  - Recreation
  - Nature
- Function 1**
- Sport
  - Recreation
  - Nature
  - No Function

1:10,000 (A2)

Date: 4/4/2018

Author: GIS Coordinator





### Walliston-Rural East

Pickering Brook, Carmel, Bickley and Walliston

Reserve		
1	Anne Avenue Reserve	R 25424
2	Banksia Road Reserve	R 34393
3	Broadway Road Reserve	R 30898
4	Carmel Reserve	R 17358
5	Currawong Reserve	R 28858
6	First Avenue Reserve	R 39948
7	George Spriggs Reserve	R 52678
8	Laurence Road Reserve	R 34394
9	Lawnbrook Road Reserve	R 17574
10	Marko Travicich Reserve	R 15470
11	Norma Street POS	R 31828
12	Norma Street Reserve	R 25425
13	Pickering Brook Golf Course	R 52678
14	Raymond Road POS	R 28859
15	Second Avenue Reserve	R 17573

**Legend**

**Function 3**

- Sport
- Recreation
- Nature

**Function 2**

- Sport
- Recreation
- Nature

**Function 1**

- Sport
- Recreation
- Nature
- No Function

1:10,000 (A0)  
Date: 4/4/2018  
Author: GIS Coordinator

Document Path:  
A:\MXD\KAL Projects\POS Strategy (Planning)\10000 A0 Landscape - Walliston-Rural East.mxd

