LEGEND

- DESIGN-LINEMARKING-LANE LINE
- DESIGN-LINEMARKING-EDGE LINE
- DESIGN-LINEMARKING-GIVEWAY LINE
- SIGNS
- POLES, LIGHT, STAY
- CONCRETE MANHOLE
- TRAFFICABLE MANHOLE
- GULLY, SEP, SEG
- STORMWATER DRAINAGE LINE
- CADASTRAL
- EXISTING KERB
- DRIVEWAY
- EXISTING TREE
- FAUX PAVING - "REDSTONE" WITH "LIMESTONE" HEADER
- DESIGN-LANDSCAPING
- DESIGN-CONCRETE PATH_100mm THICK
- EXISTING CONCRETE PATH WITH RED COLOUR

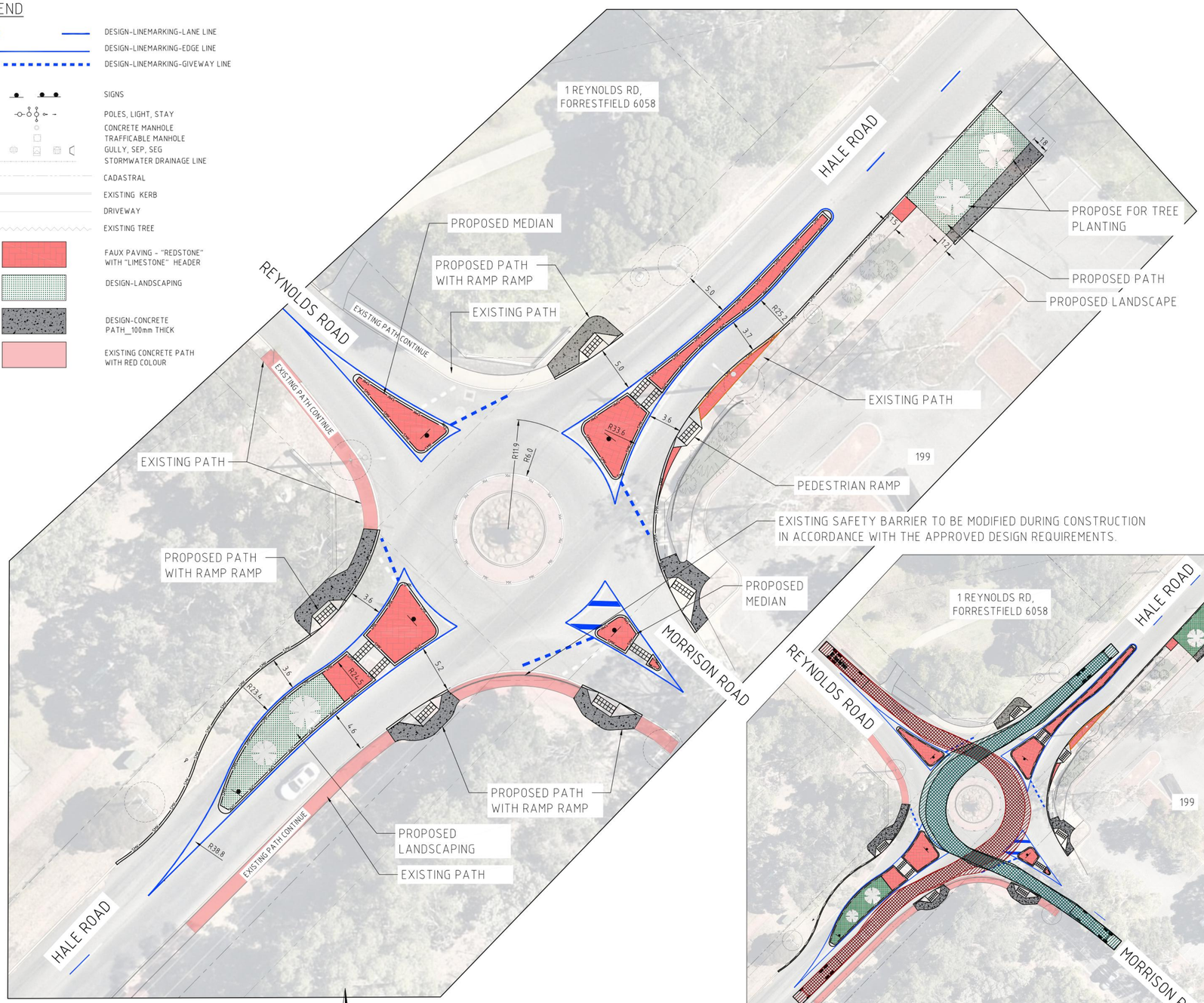

CONCEPTUAL PLAN

SCALE 1:250

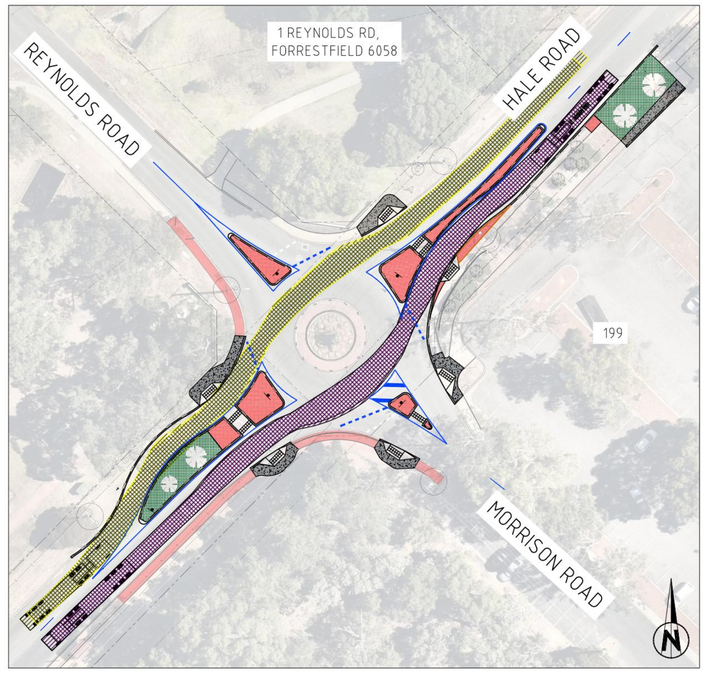

VEHICLE SWEPT PATH ANALYSIS (19m VEHICLE)

SCALE 1:500

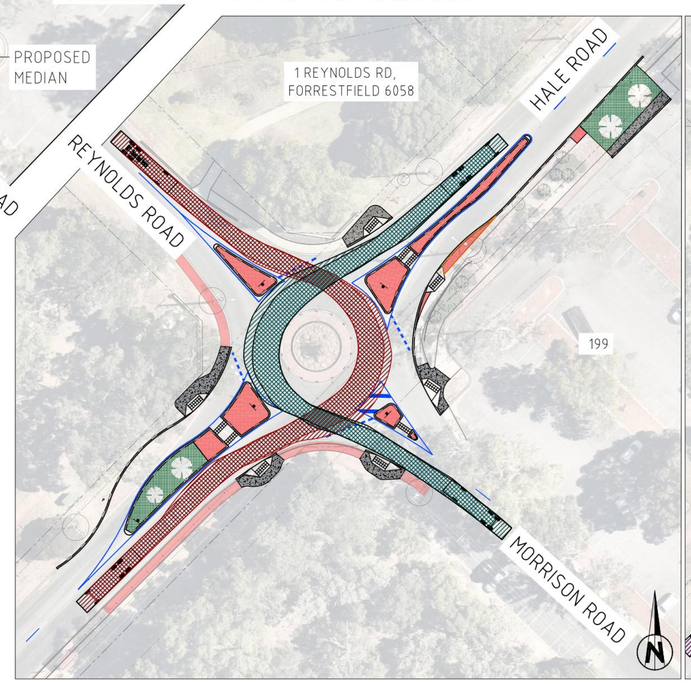

VEHICLE SWEPT PATH ANALYSIS (12.5m VEHICLE)

SCALE 1:500

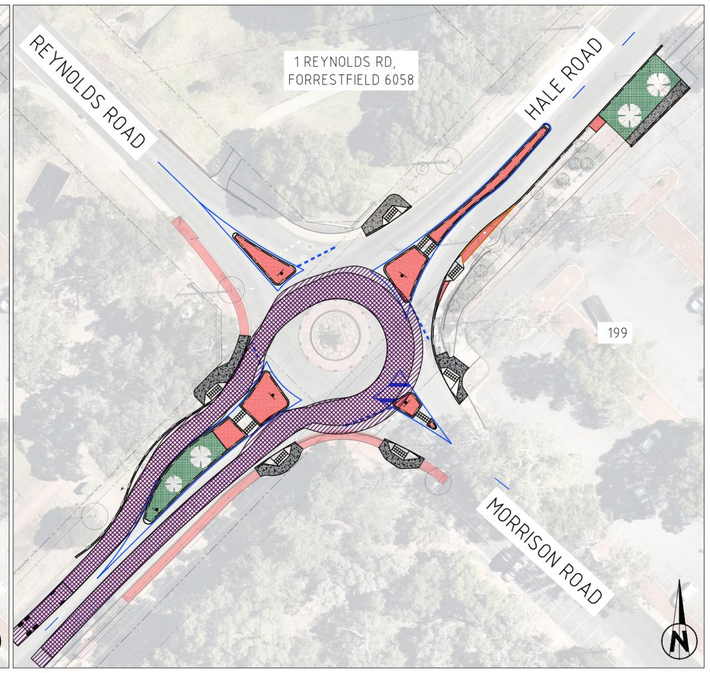

VEHICLE SWEPT PATH ANALYSIS (12.5m VEHICLE)

SCALE 1:500

NOTE

1. BACKGROUND INFORMATION HAS BEEN TRACED FROM AERIAL PHOTOGRAMMETRY.
2. SERVICES ARE NOT INDICATED IN THIS DRAWING.
3. REPAINT EXISTING ISLAND WITH SAME COLOUR SAME AS NOW DURING THE CONSTRUCTION TIME.
4. ALL THE LINE MARKING WILL BE REMOVED BY CITY.
5. NEW LINE MARKING WILL BE INSTALL BY MRWA.
6. PAINT THE PROPOSED CONCRETE PATH WHERE IT REQUIRED TO MATCH WITH EXISTING PATH. (TBC BY CITY DURING THE CONSTRUCTION TIME).

1:500 0 5m 10 15 20 25 30 35 40 45 50 55 60 65 70 75

1:250 0 2.5m 5 7.5 10 12.5 15 17.5 20 22.5 25 27.5 30 32.5 35 37.5

CONCEPT ONLY

BEFORE YOU DIG www.byda.com.au Zero Damage - Zero Harm

AMENDMENTS

REV	DATE	DESCRIPTION	BY	CHK'D	APP'D
0	07/04/26	ISSUED FOR INTERNAL APPROVAL	I.A.	B.Y.	R.S.

GENERAL NOTES

1. THIS DRAWING ALWAYS REMAINS THE PROPERTY OF THE CITY OF KALAMUNDA AND MUST NOT BE RETAINED OR REPRODUCED WITHOUT PERMISSION.
2. IN THE ABSENCE OF THE APPROVED SIGNATURE (ie MANAGER ASSET PLANNING & DELIVERY) THIS DRAWING SHALL BE TREATED AS "PRELIMINARY".
3. ALL DIMENSIONS ARE IN METRES UNLESS NOTED OTHERWISE.
4. ANNOTATED DIMENSIONS SHALL ALWAYS TAKE PRECEDENCE OVER SCALED DISTANCES.

NOTE:

ALL WORKS SHALL BE IMPLEMENTED IN ACCORDANCE WITH THE CITY'S SPECIFICATIONS, CONTRACTUAL CONDITIONS AND INDUSTRY BEST PRACTICE. ANY CONFLICTS, OMISSIONS, ISSUES OR VARIATIONS ARE TO BE BROUGHT TO THE IMMEDIATE ATTENTION OF THE PROJECT DESIGNER.

City of Kalamunda

DESIGN & SURVEY

2 Railway Road Kalamunda WA 6076
PO Box 42 Kalamunda WA 6926
Western Australia

Telephone 08 9257 9999
Facsimile 08 9293 2715
Online www.kalamunda.wa.gov.au

DESIGN I.A.	DATE 30/03/2026	SCALE HORIZ. AS SHOWN VERT.	PROJECT HALE RD AND MORRISON RD RAB HALE RD AND MORRISON RD
DRAWN I.A.	07/04/2026	DATUM AHD	DRAWING TITLE CONCEPTUAL DRAWING DESIGN FOR PREDEFLECTION IN EXISTING RAB
CHECKED B.Y.		GRID SYSTEM MGA94 ZONE 50	
AUTHORISED R.S.		JOB NUMBER -	

PLAN No E0006-26-001 REV 0

CONCEPT A1

MANAGER DESIGN AND CONSTRUCTION

RORY S. DATE

7/04/2026 4:01:59 PM C:\USERS\IAN\ANNAND\ONEDRIVE - CITY OF KALAMUNDA\DESIGN AND SURVEY TEAM - DESIGN PROJECT DOCUMENTS\E1-22\A\PROJECTS\HALE & MORRISON RAB\CONCEPT\HALE.DWG