






CONCEPT DESIGN  
SCALE 1:250

**LEGEND**

**PAVEMENT TYPES**

-  PROFILE 30mm & INSTALL 30mm OF NEW DENSE GRADE ASPHALT (10mm/75 BLOW) ONE COAT 7mm PRIMER SEAL AREA = 3710.0m<sup>2</sup>
-  FAUX PAVING - "REDSTONE" WITH "LIMESTONE" HEADER REINFORCED 100mm THK WITH HERRINGBONE PATTERN
-  NEW 100mm THICK REINFORCED CONCRETE PATH
-  NEW W-BEAM
-  EXISTING W-BEAM



CONCEPT ONLY



REV	DATE	DESCRIPTION	BY	CHK'D	APP'D
1	28/03/25	ISSUED FOR INTERNAL REVIEW	IA	29/03/25	R.S.
0	28/03/24	ISSUED FOR INTERNAL REVIEW	CM	29/03/24	R.S.

**GENERAL NOTES**

- THIS DRAWING ALWAYS REMAINS THE PROPERTY OF THE CITY OF KALAMUNDA AND MUST NOT BE RETAINED OR REPRODUCED WITHOUT PERMISSION.
- IN THE ABSENCE OF THE APPROVED SIGNATURE (ie MANAGER ASSET PLANNING & DELIVERY) THIS DRAWING SHALL BE TREATED AS PRELIMINARY.
- ALL DIMENSIONS ARE IN METRES UNLESS NOTED OTHERWISE.
- ANNOTATED DIMENSIONS SHALL ALWAYS TAKE PRECEDENCE OVER SCALED DISTANCES.

**NOTE:**  
ALL WORKS SHALL BE IMPLEMENTED IN ACCORDANCE WITH THE CITY'S SPECIFICATIONS, CONTRACTUAL CONDITIONS AND INDUSTRY BEST PRACTICE. ANY CONFLICTS, OMISSIONS, ISSUES OR VARIATIONS ARE TO BE BROUGHT TO THE IMMEDIATE ATTENTION OF THE PROJECT DESIGNER.

**City of Kalamunda**  
DESIGN & SURVEY

2 Railway Road Kalamunda WA 6076  
PO Box 42 Kalamunda WA 6926  
Western Australia

Telephone 08 9257 9999  
Facsimile 08 9293 2715  
Online www.kalamunda.wa.gov.au

DESIGN	DATE	SCALE
I.A.	25/02/2024	HORIZ 1:500 VERT N/A
DRAWN		DATUM
I.A.	20/03/2025	AHD
CHECKED		GRID SYSTEM
R.S.		GDA 94/MGA ±50
AUTHORISED		JOB NUMBER
R.S.		3511

PROJECT	PLAN No	REV
KALAMUNDA RD, HAWKEVALE RD & RANGE CT	22-122	1
ROUNDABOUT, ROAD CLOSURE AND PRIORITY CHANGE		
DRAWING TITLE	CONCEPT DESIGN	A1
	MANAGER ASSET PLANNING & DELIVERY	
	RORY S	DATE