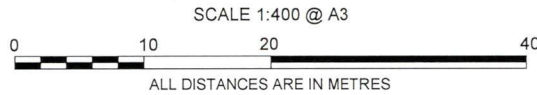
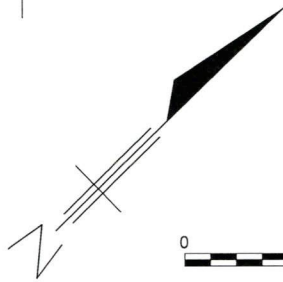
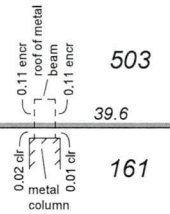


VER	AMENDMENT	AUTHORISED BY	DATE

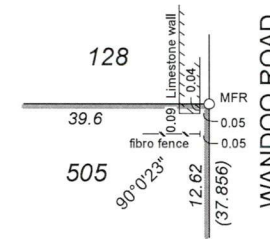
LIMITED IN DEPTH TO 60.96 METRES



ENLARGEMENT 'Y'
Not to Scale

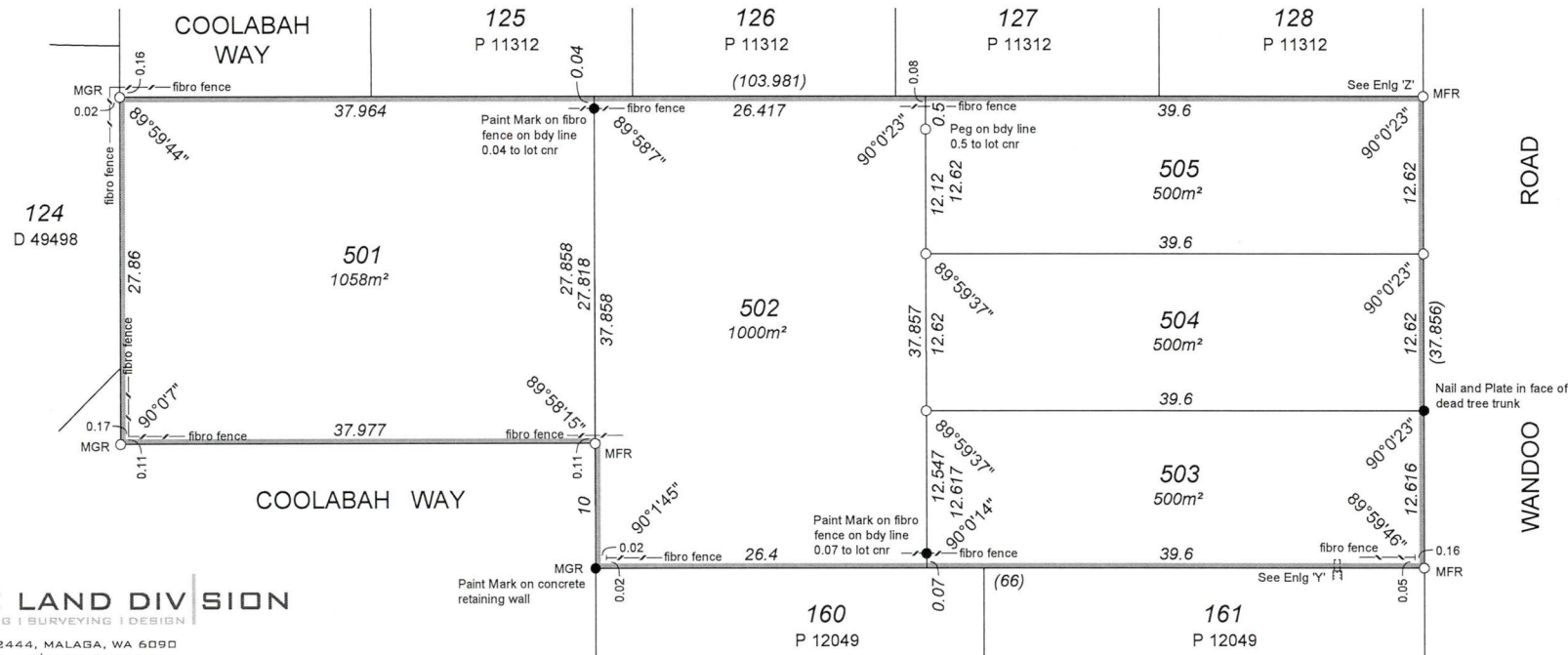


ENLARGEMENT 'Z'
Not to Scale



PRELIMINARY PLAN
SUBJECT TO WATER CORPORATION
EASEMENT

HELD BY LANDGATE IN DIGITAL FORMAT ONLY



THE LAND DIVISION
PLANNING | SURVEYING | DESIGN
PO BOX 2444, MALAGA, WA 6090
T: 9209 3232 | F: 9249 2551
E: INFO@LANDDIVISION.COM.AU
17-7309 AK 8-1-2018

INTERESTS AND NOTIFICATIONS

SUBJECT	PURPOSE	STATUTORY REFERENCE	ORIGIN	LAND BURDENED	BENEFIT TO	COMMENTS
	NOTIFICATION	SEC 165 of the P & D ACT	DOC	ALL LOTS		Subject to a Bushfire Management Plan

TYPE	FREEHOLD S.S.A. NO
PURPOSE	SUBDIVISION
PLAN OF	LOTS 501 - 505
FORMER TENURE	LOT 500 DEPOSITED PLAN 46029 C/T 1465/458
LOCAL AUTHORITY	CITY OF KALAMUNDA
LOCALITY	FORRESTFIELD
D.O.L. FILE	
FIELD RECORD	143302

SURVEYOR'S CERTIFICATE - Reg 54
I, ARMIN TUKA
hereby certify that this plan is accurate and is a correct representation of the -
(a) *survey; and
(b) *calculations from measurements recorded in the field records,
(*delete if inapplicable)
undertaken for the purposes of this plan and that it complies with the relevant written law(s) in relation to which it is lodged.

LICENSED SURVEYOR	DATE
LODGED	
DATE	FEE PAID
ASSES No.	
I.S.C.	
EXAMINED	
DATE	
WESTERN AUSTRALIAN PLANNING COMMISSION FILE 155121	
Delegated under S.16 P & D Act 2005	DATE

IN ORDER FOR DEALINGS	
SUBJECT TO	
INSPECTOR OF PLANS AND SURVEYS	DATE
APPROVED	
INSPECTOR OF PLANS AND SURVEYS (S.18 Licensed Surveyors Act 1909)	DATE



DEPOSITED PLAN
412868
SHEET 1 OF 1 SHEET
VERSION 1